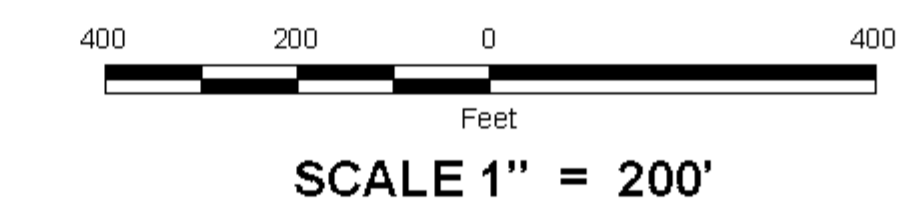


DIGITAL OWNERSHIP MAP  
**COUNTY OF COLBERT**  
 PREPARED UNDER THE JOINT DIRECTION  
 OF THE  
**STATE OF ALABAMA**  
**DEPARTMENT OF REVENUE**  
 AD VALOREM TAX DIVISION

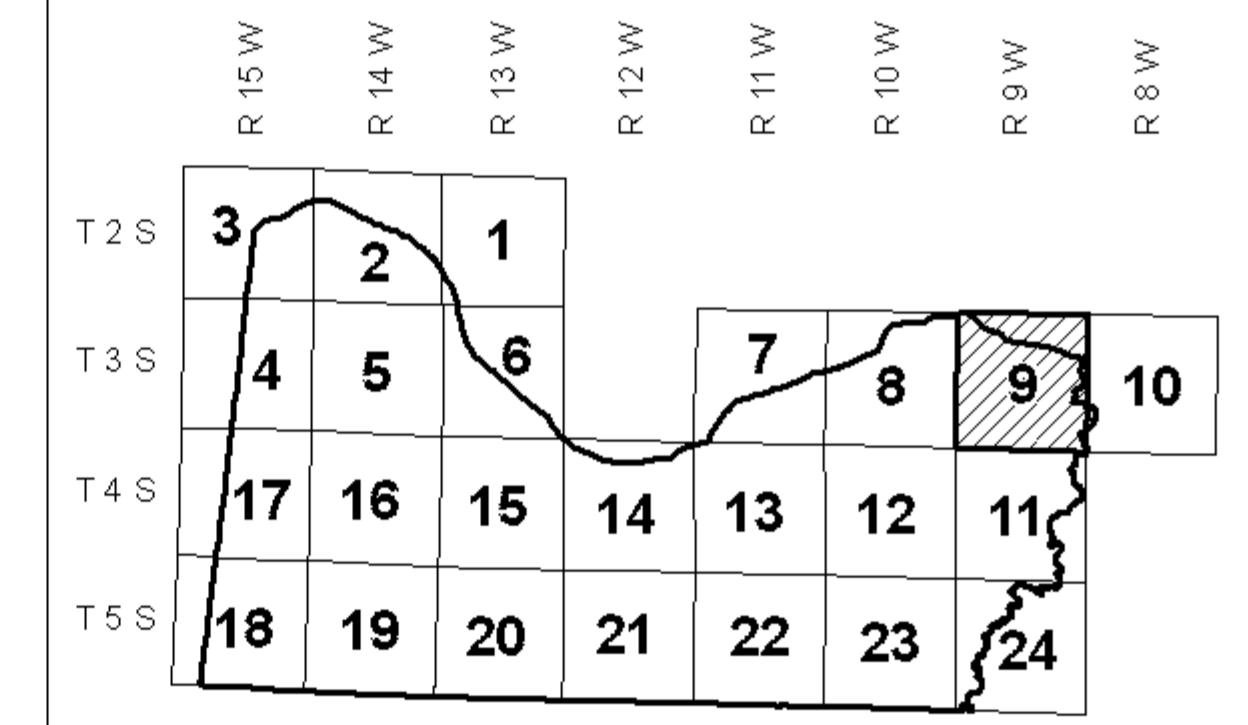
**Bill Thompson**  
 Revenue Commissioner



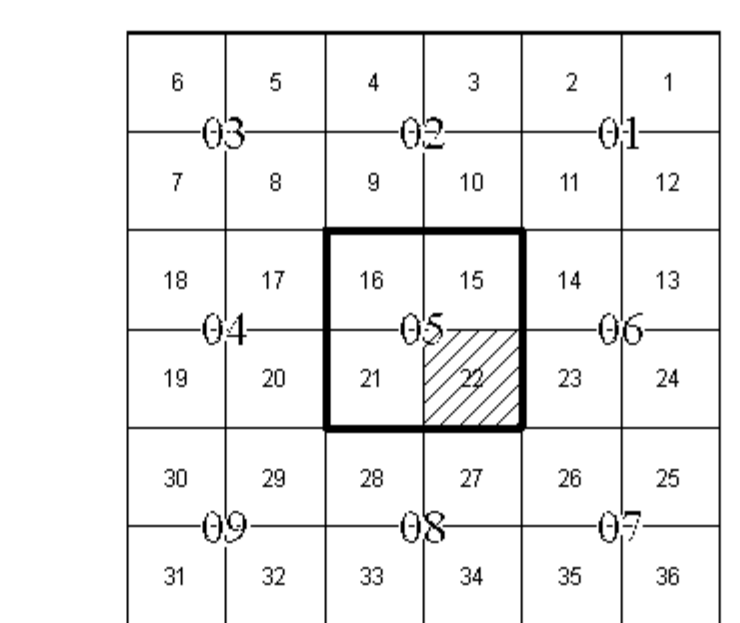
DATE OF PHOTOGRAPHY: 2000; DATE OF REFSIGHT: NOVEMBER, 2007  
 DATE OF MAP: 06/18/2008; DATE OF DIGITAL CONVERSION: FEBRUARY, 1991  
 DATE OF MAP REVISIONS: 10/09/2008; MAP REVISIONS BY:  
 TAX YEAR: 2008



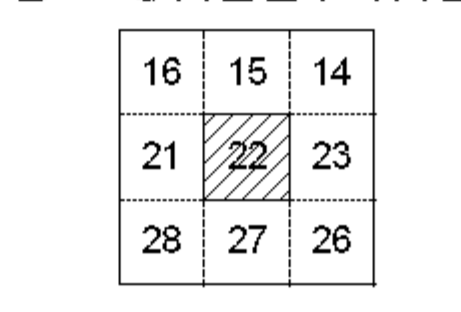
**COUNTY LOCATOR**



**TOWNSHIP LOCATOR**  
 INDEX TO 1" = 400' & 1" = 200' MAPPING



**SUB - SHEET INDEX**



**LEGEND**

COUNTY LINE	-----	AREA (FROM DEED)	10.5 Ac.
CITY LIMIT LINE	-----	AREA (CALCULATED)	10.5 Ac(0)
EASEMENT LINE	-----	DIMENSION (FROM DEED)	44
TOWNSHIP LINE	-----	DIMENSION (SCALED)	44+
SECTION LINE	-----	INTERSTATE HIGHWAY	1
PROPERTY LINE	-----	U.S. HIGHWAY	2
SUBDIVISION LINE	-----	STATE HIGHWAY	3
ROAD R/W	-----	COUNTY HIGHWAY	4
ROAD TRAVEL PATH	-----	COUNTY HIGHWAY 911 NUMBERING	5
PRIVATE ROAD OR TRAIL	-----	ROADS OR STREETS BY NAME	6
RAILROAD R/W	-----	PARCEL NUMBER	15 15.001
WATER	-----	SUB LOT NUMBER	29
LAND HOOK	-----	MAP BLOCK NUMBER	05
ORIGINAL SUB LOT LINE	-----	MAP BLOCK LIMIT	05
MAJOR TRANSMISSION LINES	-----	MAP BLOCK LIMIT (GAS OR OIL)	05
CONFUCT	-----	MAP BLOCK CHECK (GAS OR OIL)	05
CHURCHES, SCHOOLS, CEMETERY, AIRPORTS, ETC.	-----	SUB. BLOCK NUMBER	2 1 1
		BY NAME	11 12
		SECTION CORNERS	2 1 1
		TVA MARKER SYMBOLS	11 12
		STATE PLANE COORDINATES	1424100
			2278000

**REVISIONS**

DATE	BY	CHANGES OR ADDITIONS

COUNTY LOCATOR **09** TOWNSHIP LOCATOR **05**  
 TOWNSHIP **03** SOUTH, RANGE **09** WEST

**20-09-05-22**  
 MAP NUMBER

MAPS TO BE USED FOR TAX PURPOSES ONLY - NOT TO BE USED FOR CONVEYANCE

