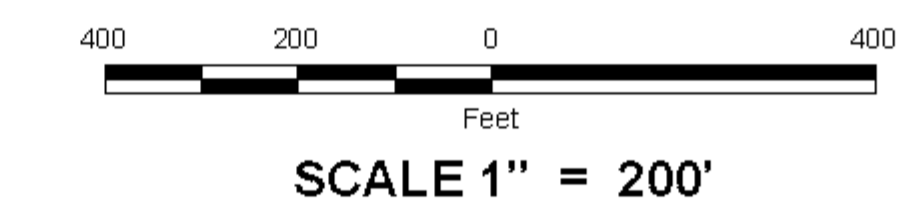


DIGITAL OWNERSHIP MAP
COUNTY OF COLBERT
 PREPARED UNDER THE JOINT DIRECTION
 OF THE
STATE OF ALABAMA
DEPARTMENT OF REVENUE
 AD VALOREM TAX DIVISION

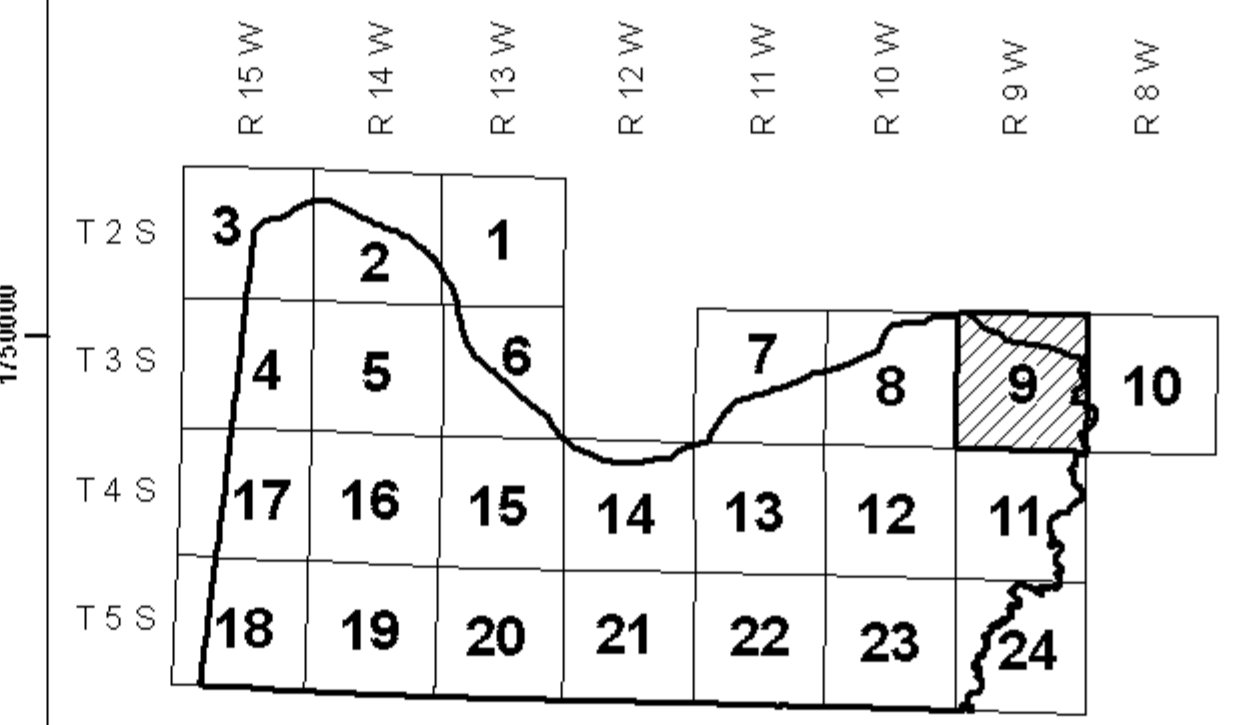
Bill Thompson
 Revenue Commissioner



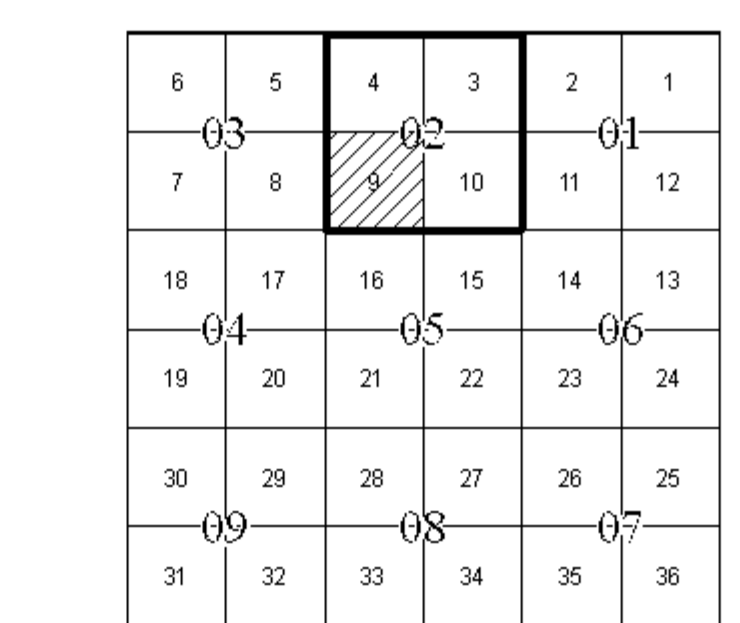
DATE OF PHOTOGRAPHY: 2000; DATE OF REFSIGHT: NOVEMBER, 2007
 DATE OF MAP: 06/18/2008; DATE OF DIGITAL CONVERSION: FEBRUARY, 1991
 DATE OF MAP REVISION: 10/09/2008; MAP REVISION BY:
 TAX YEAR: 2008



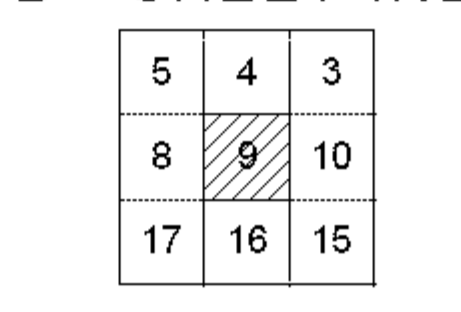
COUNTY LOCATOR



TOWNSHIP LOCATOR
 INDEX TO 1" = 400' & 1" = 200' MAPPING



SUB - SHEET INDEX



LEGEND

COUNTY LINE	AREA (FROM DEED)	10.5 Ac.
CITY LIMIT LINE	AREA (CALCULATED)	10.5 Ac(6)
EASEMENT LINE	DIMENSION (FROM DEED)	44'
TOWNSHIP LINE	DIMENSION (SCALED)	44'
SECTION LINE	INTERSTATE HIGHWAY	15
PROPERTY LINE	U.S. HIGHWAY	15
SUBDIVISION LINE	STATE HIGHWAY	15
ROAD R/W	COUNTY HIGHWAY	15
ROAD TRAVEL PATH	COUNTY HIGHWAY 911 NUMBERING	15
PRIVATE ROAD OR TRAIL	ROADS OR STREETS BY NAME	15, 15.001
RAILROAD R/W	PARCEL NUMBER	15, 15.001
WATER	SUB LOT NUMBER	29
LAND HOOK	MAP BLOCK NUMBER	29
ORIGINAL SUB LOT LINE	MAP BLOCK NUMBER	29
MAJOR TRANSMISSION LINES (POWER)	MAP BLOCK LIMIT	29
MAJOR TRANSMISSION LINES (GAS OR OIL)	MAP BLOCK CHECK	29
CONFLICT	MAP OFFSETS	29
CHURCHES, SCHOOLS, CEMETERY, AIRPORTS, ETC.	SUB. BLOCK NUMBER	29
	BY NAME	2, 1
	SECTION CORNERS	11, 12
	TVA MARKER SYMBOLS	1424100
	STATE PLANE COORDINATES	2278000

REVISIONS

DATE	BY	CHANGES OR ADDITIONS

COUNTY LOCATOR **09** TOWNSHIP LOCATOR **02**
 TOWNSHIP **03** SOUTH, RANGE **09** WEST
20-09-02-09
 MAP NUMBER

MAPS TO BE USED FOR TAX PURPOSES ONLY - NOT TO BE USED FOR CONVEYANCE

