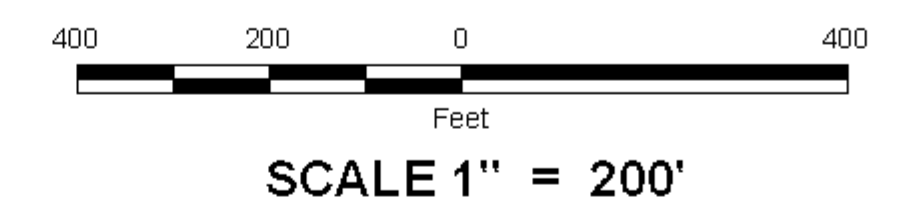


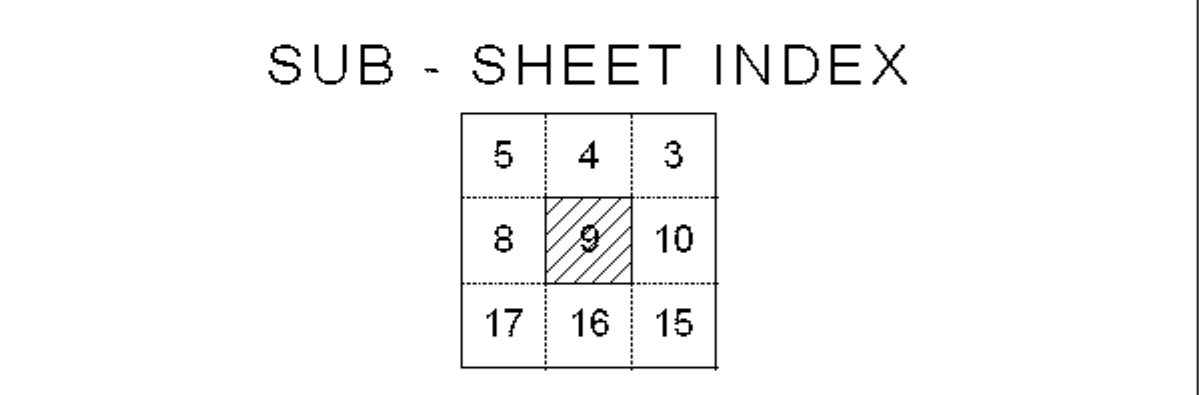
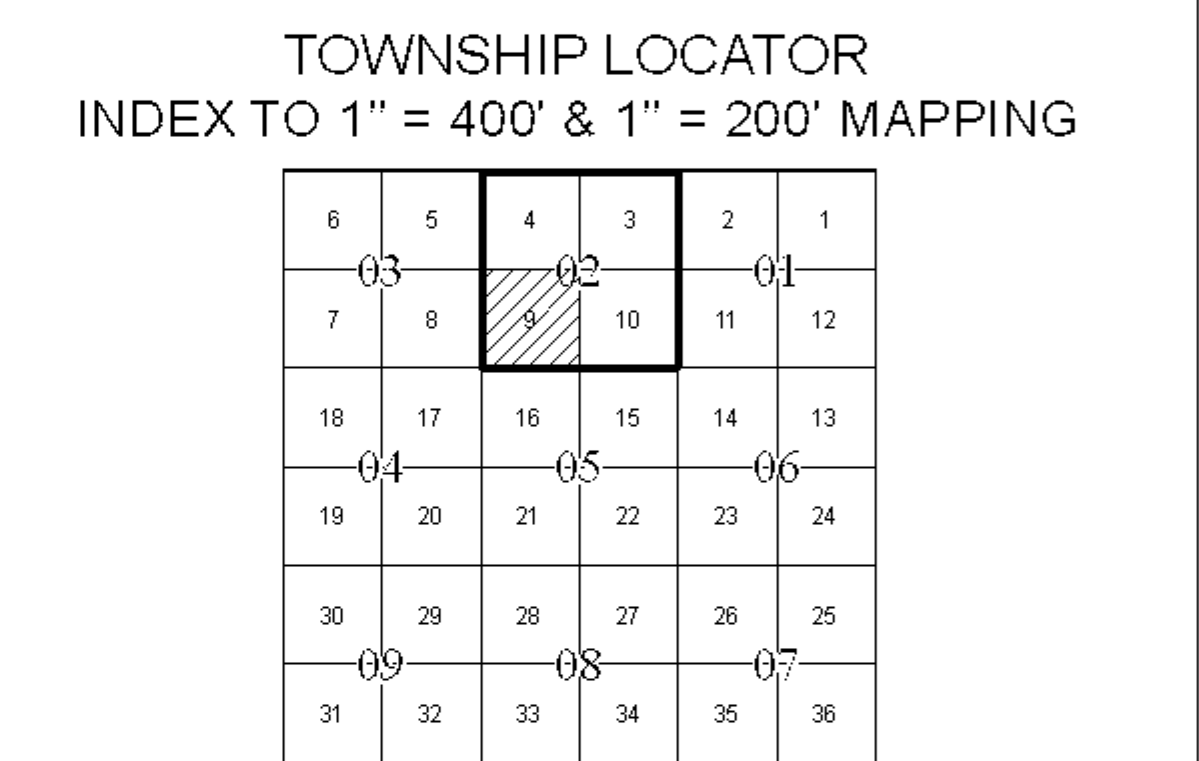
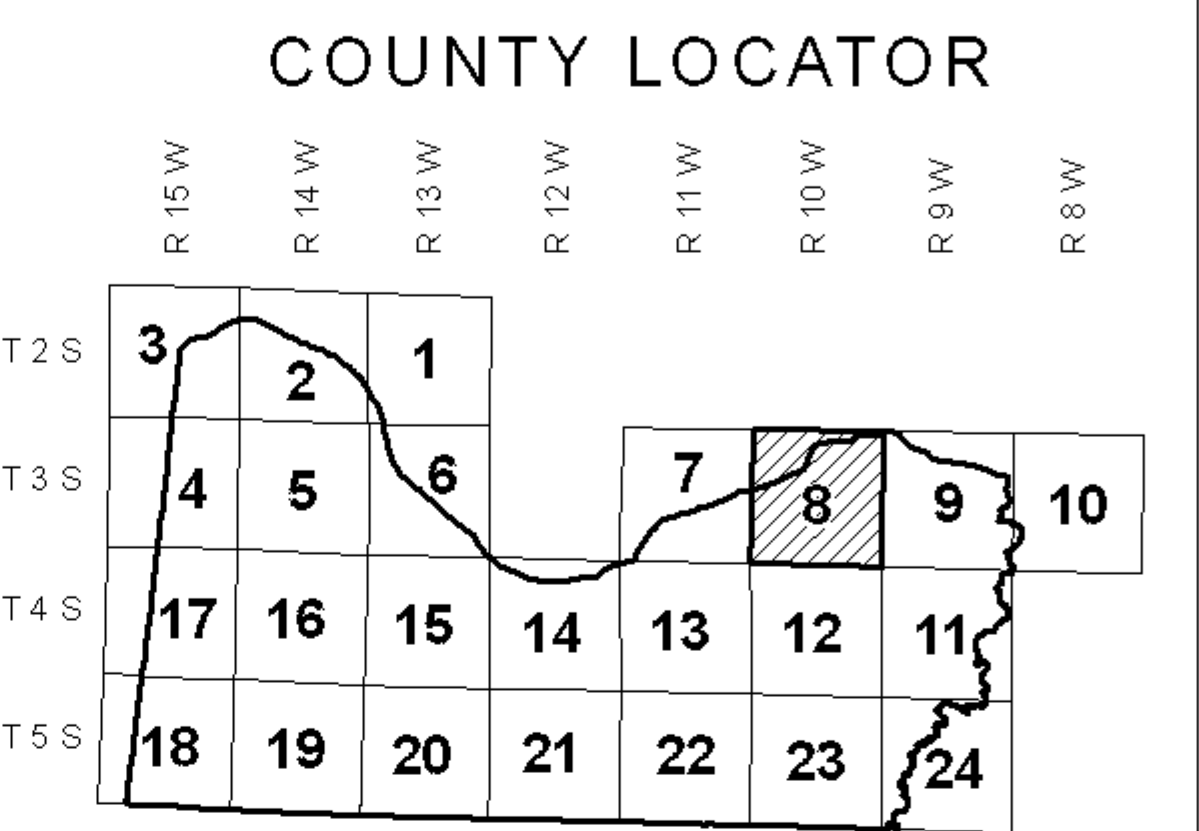


**DIGITAL OWNERSHIP MAP**  
**COUNTY OF COLBERT**  
 PREPARED UNDER THE JOINT DIRECTION  
 OF THE  
**STATE OF ALABAMA**  
**DEPARTMENT OF REVENUE**  
 AD VALOREM TAX DIVISION

**Bill Thompson**  
 Revenue Commissioner



DATE OF PHOTOGRAPHY: 2000; DATE OF REFLIGHT: NOVEMBER, 2007  
 DATE OF MAP: 06/18/2008; DATE OF DIGITAL CONVERSION: FEBRUARY, 1991  
 DATE OF MAP REVISED: 10/09/2008; MAP REVISED BY:  
 TAX YEAR: 2008



**LEGEND**

COUNTY LINE	AREA (FROM DEED)	10.5 Ac.
CITY LIMIT LINE	AREA (CALCULATED)	10.5 Ac(±)
EASEMENT LINE	DIMENSION (FROM DEED)	±
TOWNSHIP LINE	DIMENSION (SCALED)	±±
SECTION LINE	INTERSTATE HIGHWAY	Ⓜ
PROPERTY LINE	U.S. HIGHWAY	Ⓢ
SUBDIVISION LINE	STATE HIGHWAY	Ⓡ
ROAD R/W	COUNTY HIGHWAY	Ⓡ
ROAD TRAVEL PATH	COUNTY HIGHWAY 911 NUMBERING	Ⓡ
PRIVATE ROAD OR TRAIL	ROADS OR STREETS BY NAME	15 15.001
RAILROAD R/W	PARCEL NUMBER	29
WATER	SUB LOT NUMBER	29
LAND HOOK	MAP BLOCK NUMBER	29
ORIGINAL SUB LOT LINE	MAP BLOCK LIMIT	29
MAJOR TRANSMISSION LINES (POWER)	MAP BLOCK CHECK MAP OFFSHOTS	29
MAJOR TRANSMISSION LINES (GAS OR OIL)	SUB BLOCK NUMBER	29
CONFLICT	CHURCHES, SCHOOLS, CEMETERY, AIRPORTS, ETC. BY NAME	2 1 11 12
	SECTION CORNERS	2 1 11 12
	TVA MARKER SYMBOLS	2278000
	STATE PLANE COORDINATES	

**REVISIONS**

DATE	BY	CHANGES OR ADDITIONS

**COUNTY LOCATOR 08 TOWNSHIP LOCATOR 02**  
**TOWNSHIP 03 SOUTH, RANGE 10 WEST**  
**20-08-02-09**  
 MAP NUMBER

MAPS TO BE USED FOR TAX PURPOSES ONLY - NOT TO BE USED FOR CONVEYANCE