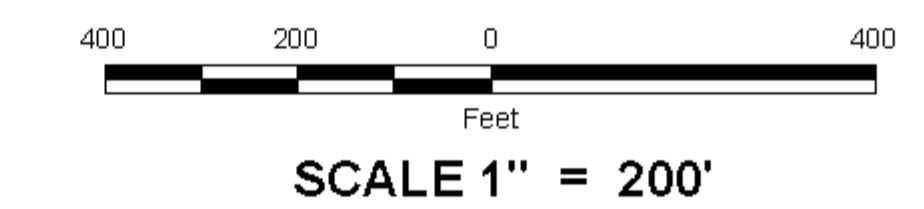


DIGITAL OWNERSHIP MAP  
**COUNTY OF COLBERT**  
 PREPARED UNDER THE JOINT DIRECTION  
 OF THE  
**STATE OF ALABAMA**  
**DEPARTMENT OF REVENUE**  
 AD VALOREM TAX DIVISION

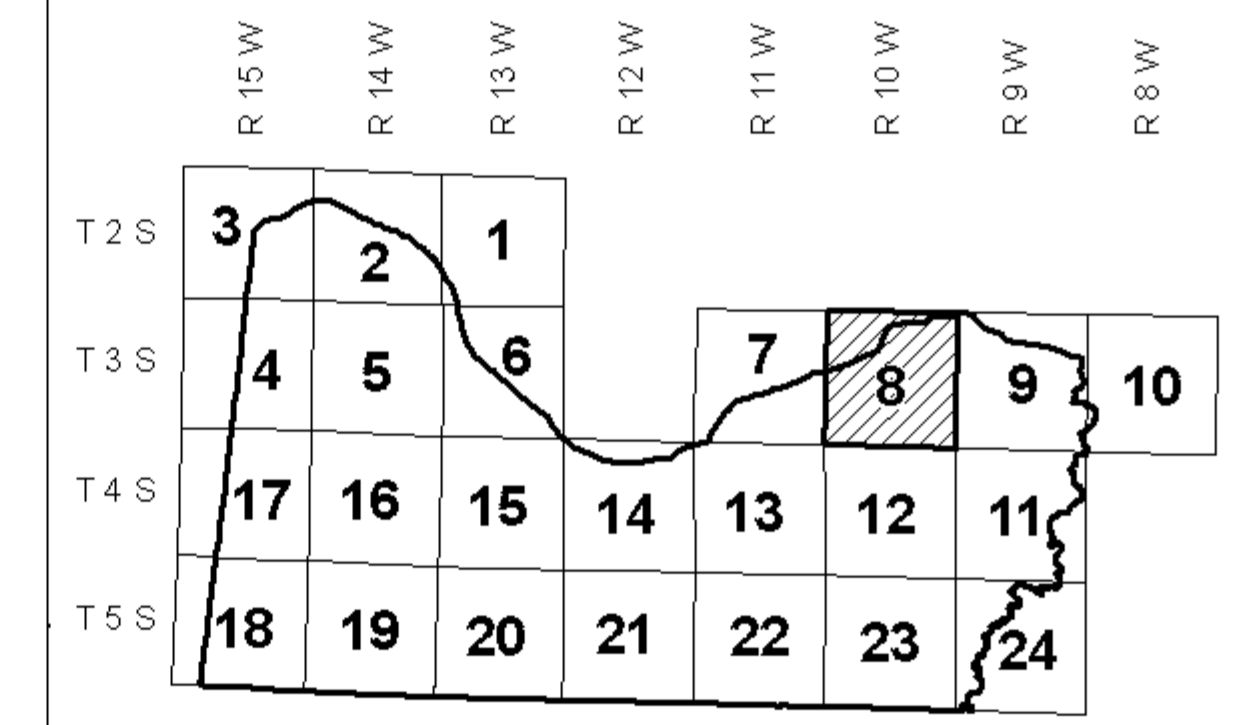
**Bill Thompson**  
 Revenue Commissioner



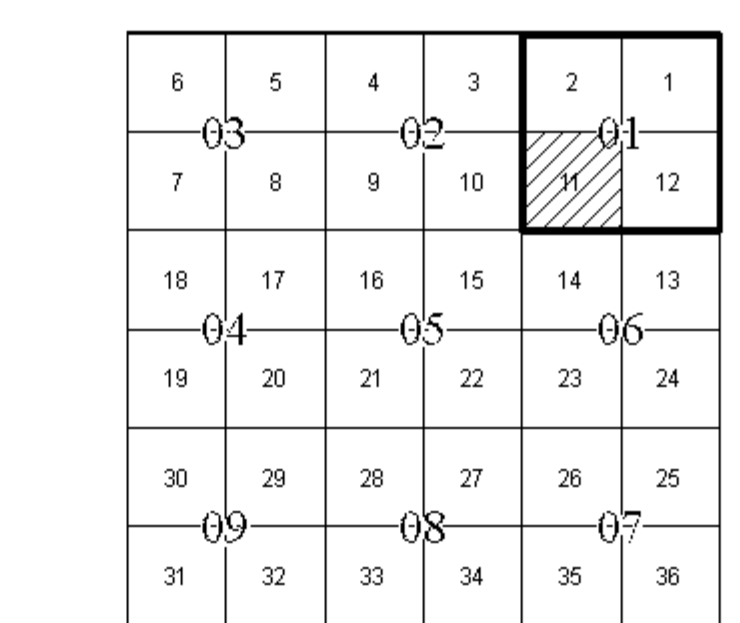
DATE OF PHOTOGRAPHY: 2000; DATE OF REFSIGHT: NOVEMBER, 2007  
 DATE OF MAP: 06/18/2008; DATE OF DIGITAL CONVERSION: FEBRUARY, 1991  
 DATE OF MAP REVISED: 10/09/2008; MAP REVISED BY:  
 TAX YEAR: 2008



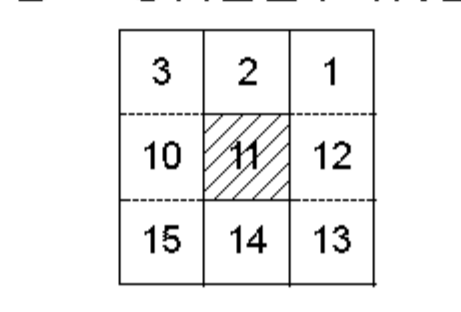
**COUNTY LOCATOR**



**TOWNSHIP LOCATOR**  
 INDEX TO 1" = 400' & 1" = 200' MAPPING



**SUB - SHEET INDEX**



**LEGEND**

COUNTY LINE	—	AREA (FROM DEED)	10.5 Ac.
CITY LIMIT LINE	—	AREA (CALCULATED)	10.5 Ac(c)
EASEMENT LINE	—	DIMENSION (FROM DEED)	44'
TOWNSHIP LINE	—	DIMENSION (SCALED)	44'
SECTION LINE	—	INTERSTATE HIGHWAY	44'
PROPERTY LINE	—	U.S. HIGHWAY	44'
SUBDIVISION LINE	—	STATE HIGHWAY	44'
ROAD R/W	—	COUNTY HIGHWAY	44'
ROAD TRAVEL PATH	—	COUNTY HIGHWAY 911 NUMBERING	44'
PRIVATE ROAD OR TRAIL	—	ROADS OR STREETS BY NAME	15, 15.001
RAILROAD R/W	—	PARCEL NUMBER	29
WATER	—	MAP BLOCK NUMBER	29
LAND HOOD	—	MAP BLOCK NUMBER	29
ORIGINAL SUB LOT LINE	—	MAP BLOCK NUMBER	29
MAJOR TRANSMISSION LINES (POWER)	—	MAP BLOCK LIMIT	29
MAJOR TRANSMISSION LINES (GAS OR OIL)	—	MAP BLOCK TICK	29
CONFLICT	—	MAP BLOCK NUMBER	29
CHURCHES, SCHOOLS, CEMETERY, AIRPORTS, ETC.	—	SECTION CORNERS	2, 1, 11, 12
TVA-MARKER SYMBOLS	—	STATE PLANE COORDINATES	1424100, 2278000

**REVISIONS**

DATE	BY	CHANGES OR ADDITIONS

COUNTY LOCATOR **08** TOWNSHIP LOCATOR **01**  
 TOWNSHIP **03** SOUTH, RANGE **10** WEST  
**20-08-01-11**  
 MAP NUMBER

MAPS TO BE USED FOR TAX PURPOSES ONLY - NOT TO BE USED FOR CONVEYANCE

