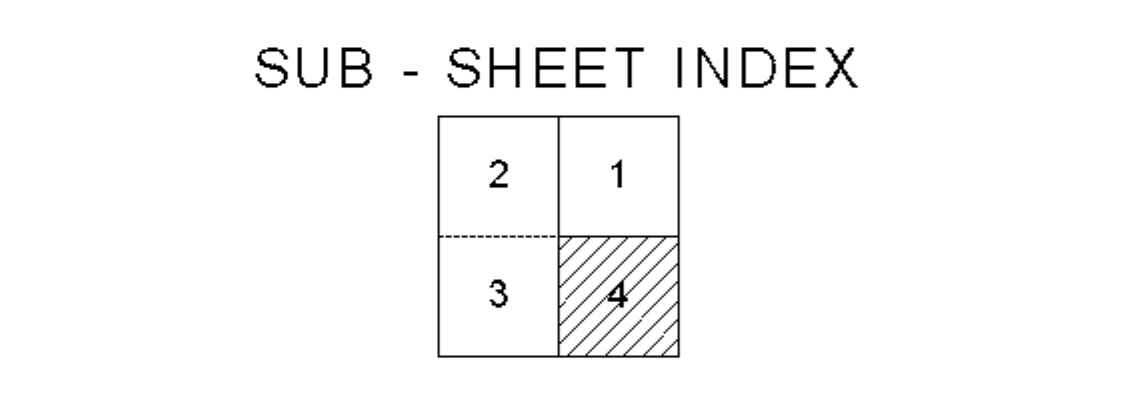
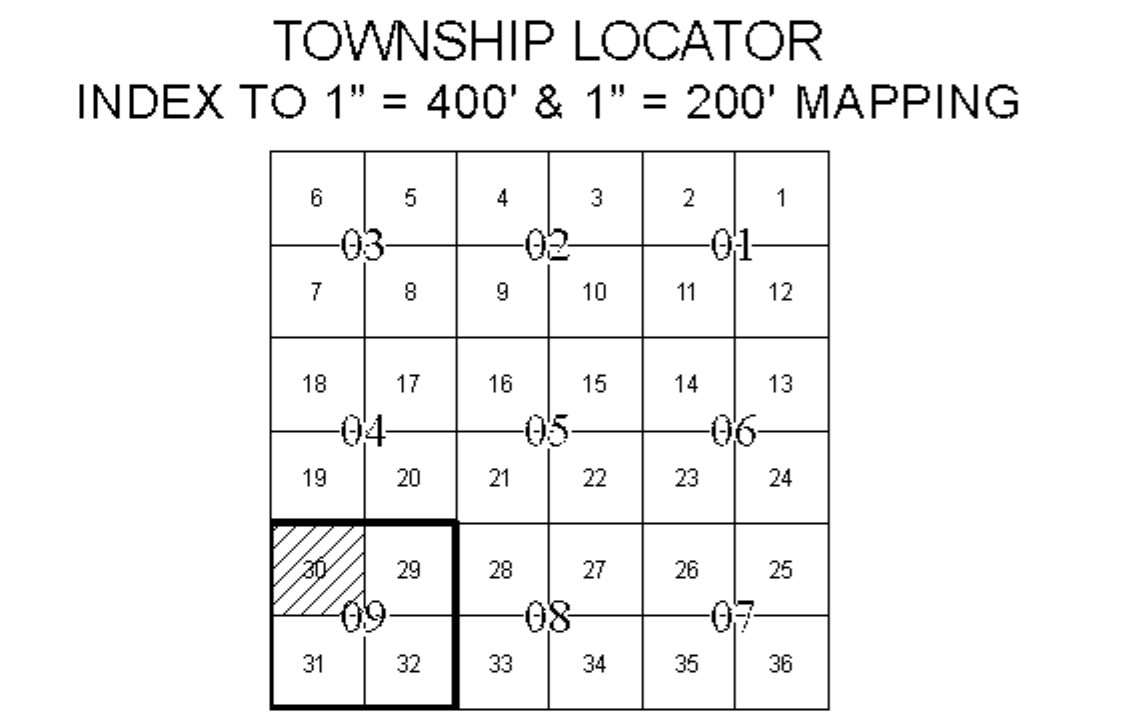
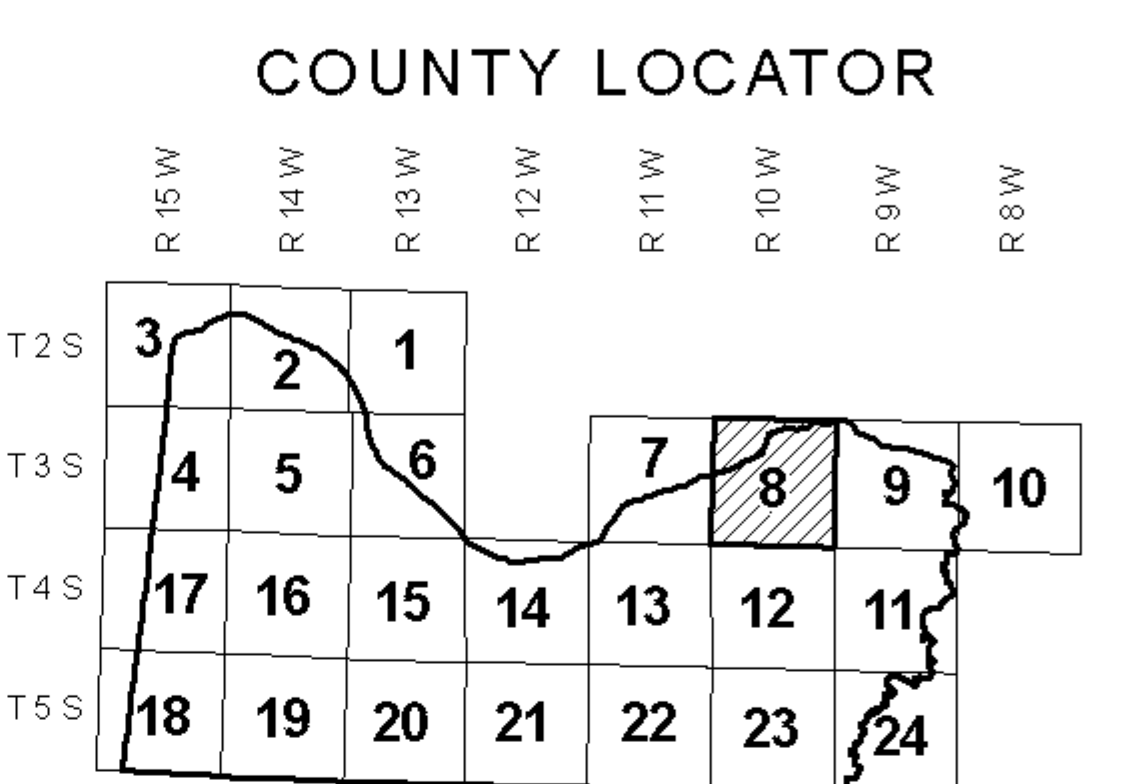
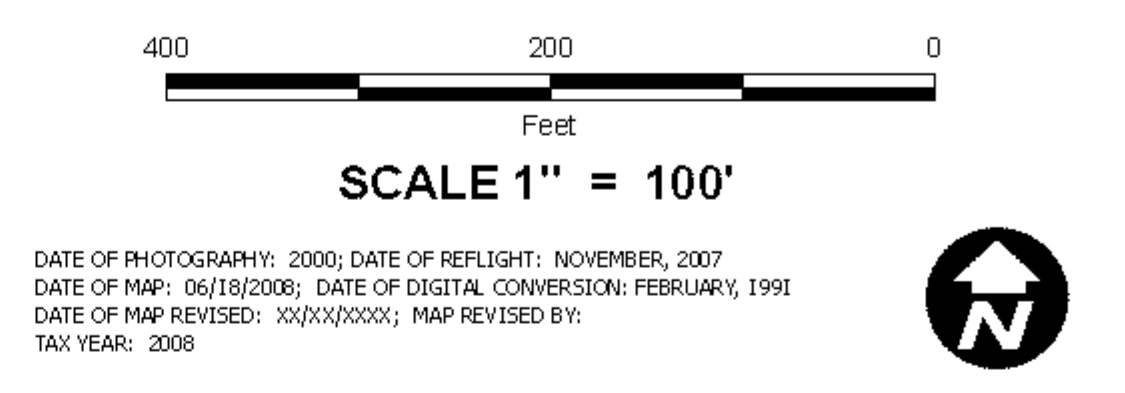




DIGITAL OWNERSHIP MAP
COUNTY OF COLBERT
 PREPARED UNDER THE JOINT DIRECTION
 OF THE
STATE OF ALABAMA
DEPARTMENT OF REVENUE
 AD VALOREM TAX DIVISION

Bill Thompson
 Revenue Commissioner



LEGEND

COUNTY LINE	-----	AREA (FROM DEED)	10.5 Ac.
CITY LIMIT LINE	-----	AREA (CALCULATED)	10.5 AC(C)
EASEMENT LINE	-----	DIMENSION (FROM DEED)	44
TOWNSHIP LINE	-----	DIMENSION (SCALED)	664
SECTION LINE	-----	INTERSTATE HIGHWAY	15
PROPERTY LINE	-----	U.S. HIGHWAY	15
SUBDIVISION LINE	-----	STATE HIGHWAY	15
ROAD RIM	-----	COUNTY HIGHWAY	15
ROAD TRAVEL PATH	-----	COUNTY HIGHWAY 911 NUMBERING	15
PRIVATE ROAD OR TRAIL	-----	ROADS OR STREETS	BY NAME
RAILROAD RAV	-----	PARCEL NUMBER	15 15.001
WATER	-----	SUB LOT NUMBER	29
LAND HOOK	-----	MAP BLOCK NUMBER	15
ORIGINAL SUB LOT LINE	-----	MAP BLOCK LIMIT	15
MAJOR TRANSMISSION LINES (GAS OR OIL)	-----	MAP BLOCK TICK	15
CONFLICT	-----	SUB. BLOCK NUMBER	15
CHURCHES, SCHOOLS, CEMETERY, AMP ORTS, ETC.	-----	SECTION CORNERS	2 1 11 12
TVA MARKER SYMBOLS	-----	STATE PLANE COORDINATES	2278000

REVISIONS

DATE	BY	CHANGES OR ADDITIONS

COUNTY LOCATOR **08** TOWNSHIP LOCATOR **09**
 TOWNSHIP **03** SOUTH, RANGE **10** WEST
20-08-09-30-4
 MAP NUMBER

MAPS TO BE USED FOR TAX PURPOSES ONLY - NOT TO BE USED FOR CONVEYANCE