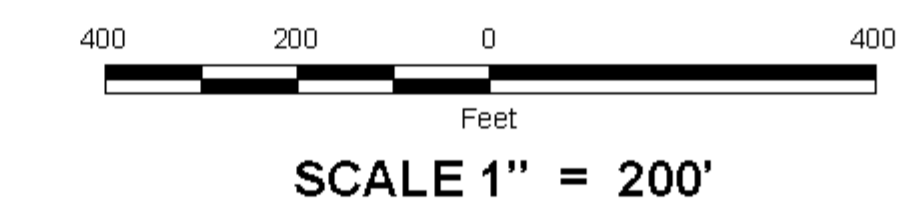


**DIGITAL OWNERSHIP MAP**  
**COUNTY OF COLBERT**  
 PREPARED UNDER THE JOINT DIRECTION  
 OF THE  
**STATE OF ALABAMA**  
**DEPARTMENT OF REVENUE**  
 AD VALOREM TAX DIVISION

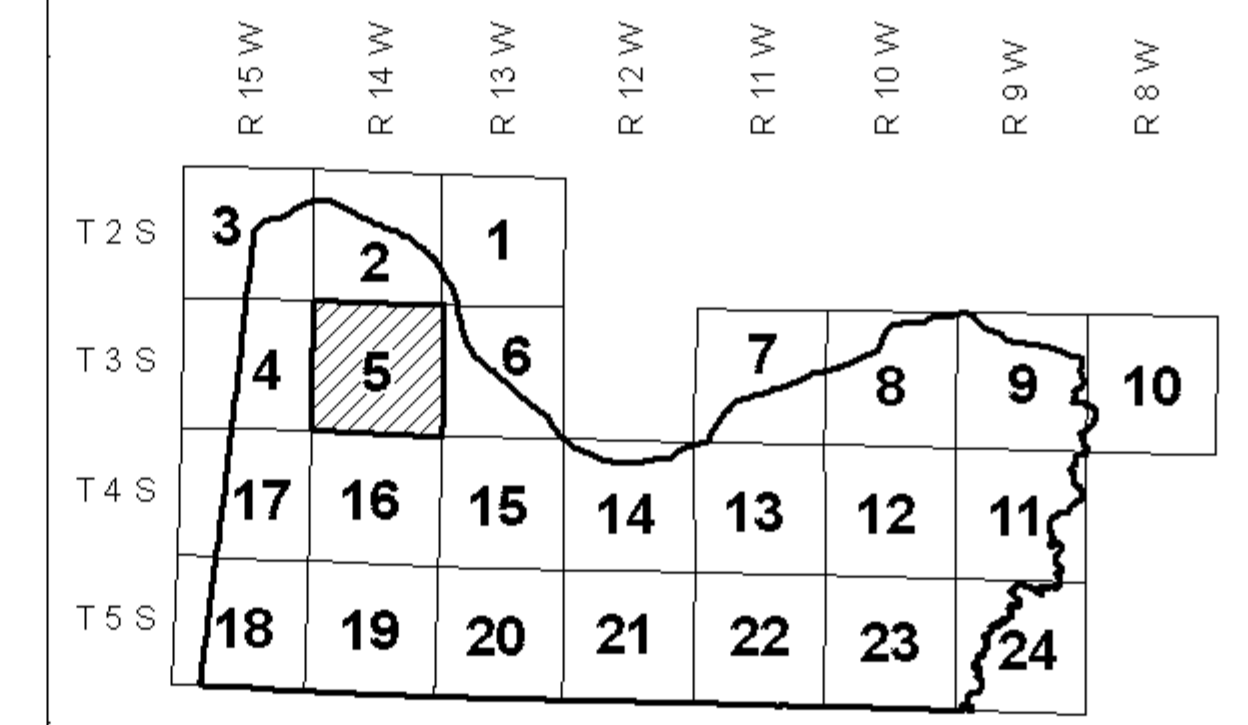
**Bill Thompson**  
 Revenue Commissioner



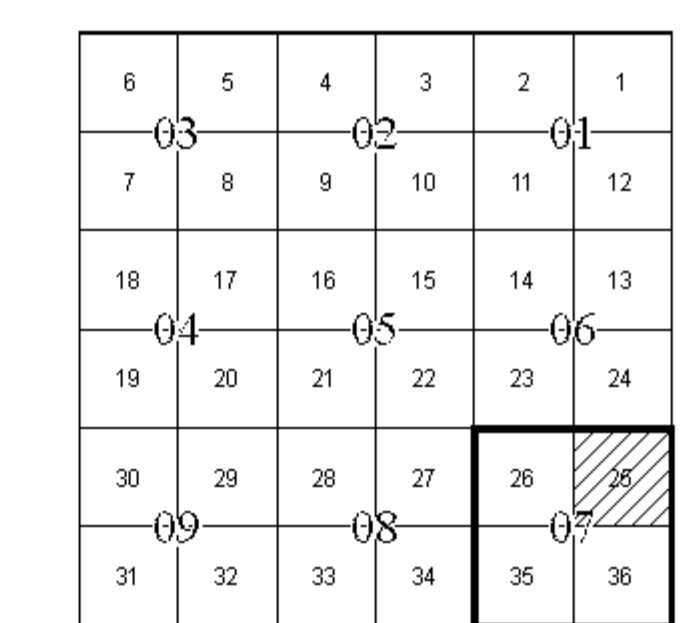
DATE OF PHOTOGRAPHY: 2000; DATE OF REFSIGHT: NOVEMBER, 2007  
 DATE OF MAP: 06/18/2008; DATE OF DIGITAL CONVERSION: FEBRUARY, 1991  
 DATE OF MAP REVISION: 10/09/2008; MAP REVISION BY:  
 TAX YEAR: 2008



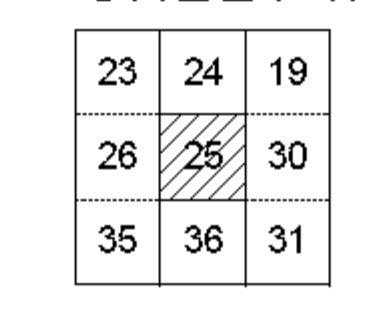
**COUNTY LOCATOR**



**TOWNSHIP LOCATOR**  
 INDEX TO 1" = 400' & 1" = 200' MAPPING



**SUB - SHEET INDEX**



**LEGEND**

COUNTY LINE	-----	AREA (FROM DEED)	10.5 Ac.
CITY LIMIT LINE	-----	AREA (CALCULATED)	10.5 Ac(6)
EASEMENT LINE	-----	DIMENSION (FROM DEED)	44
TOWNSHIP LINE	-----	DIMENSION (SCALED)	44
SECTION LINE	-----	INTERSTATE HIGHWAY	44
PROPERTY LINE	-----	U.S. HIGHWAY	44
SUBDIVISION LINE	-----	STATE HIGHWAY	44
ROAD R/W	-----	COUNTY HIGHWAY	44
ROAD TRAVEL PATH	-----	COUNTY HIGHWAY 911 NUMBERING	44
PRIVATE ROAD OR TRAIL	-----	ROADS OR STREETS	BY NAME
RAILROAD R/W	-----	PARCEL NUMBER	15 15.001
WATER	-----	SUB LOT NUMBER	29
LAND HOOK	-----	MAP BLOCK NUMBER	29
ORIGINAL SUB LOT LINE	-----	MAP BLOCK NUMBER	29
MAJOR TRANSMISSION LINES	-----	MAP BLOCK LIMIT	29
CONFLICT	-----	MAP BLOCK CHECK	29
		MAP BLOCK CHECK	29
		SUB. BLOCK NUMBER	29
CHURCHES, SCHOOLS, CEMETERY, AIRPORTS, ETC.	BY NAME	SECTION CORNERS	2 1 11 12
TVA MARKER SYMBOLS		STATE PLANE COORDINATES	1424000 2278000

**REVISIONS**

DATE	BY	CHANGES OR ADDITIONS

**COUNTY LOCATOR 05 TOWNSHIP LOCATOR 07**  
**TOWNSHIP 03 SOUTH, RANGE 14 WEST**  
**20-05-07-25**  
**MAP NUMBER**

MAPS TO BE USED FOR TAX PURPOSES ONLY - NOT TO BE USED FOR CONVEYANCE

