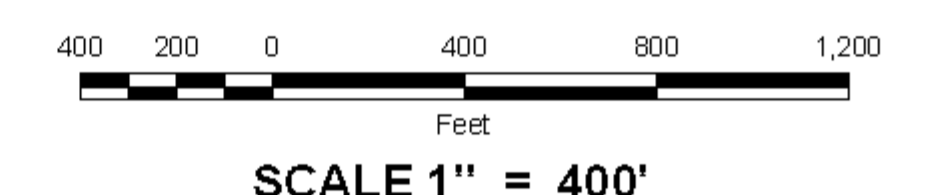




DIGITAL OWNERSHIP MAP
COUNTY OF COLBERT
 PREPARED UNDER THE JOINT DIRECTION
 OF THE
STATE OF ALABAMA
DEPARTMENT OF REVENUE
 AD VALOREM TAX DIVISION

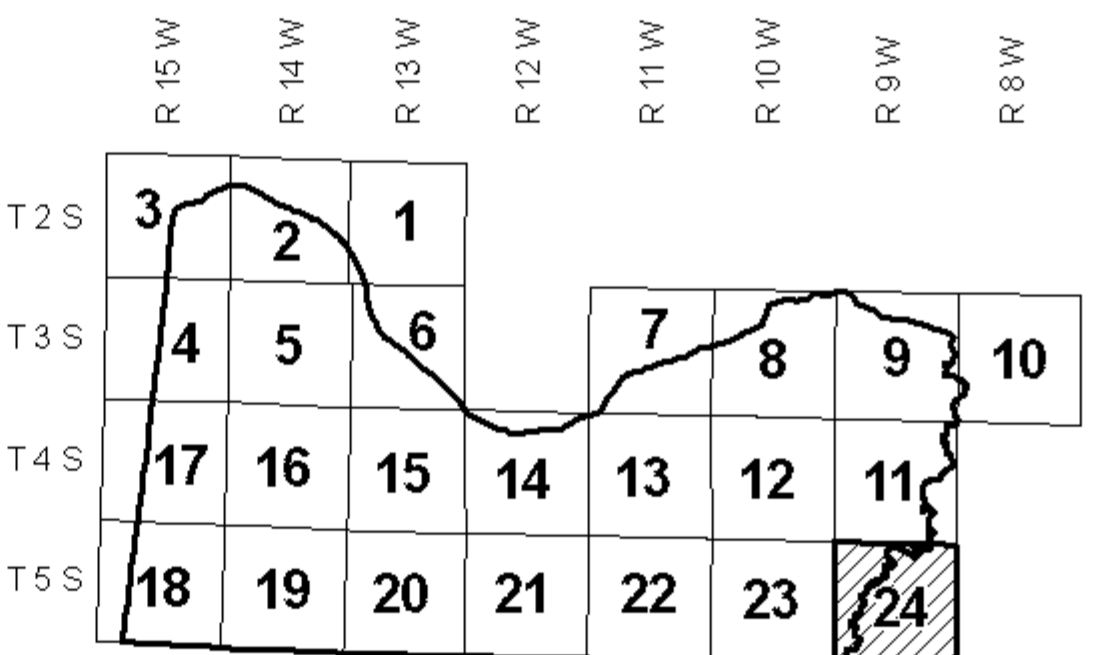
Bill Thompson
 Revenue Commissioner



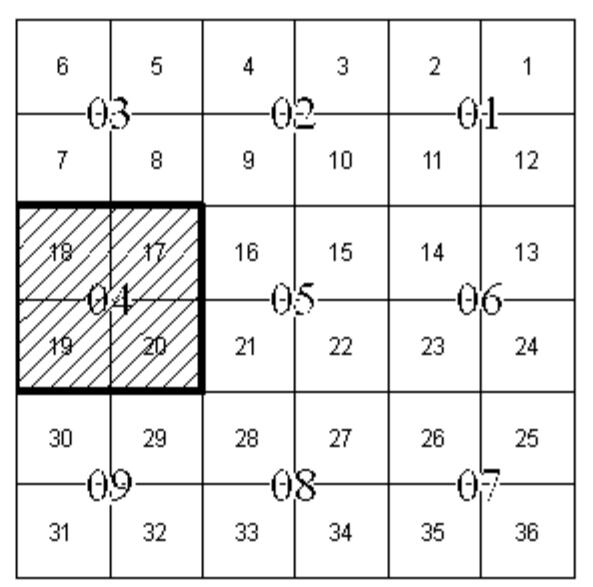
DATE OF PHOTOGRAPHY: 2000; DATE OF REFLIGHT: NOVEMBER, 2007
 DATE OF MAP: 06/18/2008; DATE OF DIGITAL CONVERSION: FEBRUARY, 1991
 DATE OF MAP REVISION: 10/20/2008; MAP REVISION BY:
 TAX YEAR: 2008



COUNTY LOCATOR



TOWNSHIP LOCATOR
 INDEX TO 1" = 400' & 1" = 200' MAPPING



SUB - SHEET INDEX



LEGEND

COUNTY LINE	-----	AREA (FROM DEED)	10.5 Ac.
CITY LIMIT LINE	-----	AREA (CALCULATED)	10.5 AC(C)
EASEMENT LINE	-----	DIMENSION (FROM DEED)	44
TOWNSHIP LINE	-----	DIMENSION (SCALED)	661
SECTION LINE	-----	INTERSTATE HIGHWAY	1
PROPERTY LINE	-----	U.S. HIGHWAY	2
SUBDIVISION LINE	-----	STATE HIGHWAY	3
ROAD RIM	-----	COUNTY HIGHWAY	4
ROAD TRAVEL PATH	-----	COUNTY HIGHWAY 911 NUMBERING	5
PRIVATE ROAD OR TRAIL	-----	ROADS OR STREETS	BY NAME
RAILROAD RAV	-----	PARCEL NUMBER	15 15.001
WATER	-----	SUB LOT NUMBER	29
LAND HOOK	-----	MAP BLOCK NUMBER	20-24-04
ORIGINAL SUB LOT LINE	-----	MAP BLOCK LIMIT	11 12
MAJOR TRANSMISSION LINES (GAS OR OIL)	-----	MAP BLOCK TICK	11 12
CONFLICT	-----	SUB. BLOCK NUMBER	2 1
CHURCHES, SCHOOLS, CEMETERY, CAMP GROUND, ETC.	-----	SECTION CORNERS	11 12
TVA MARKER SYMBOLS	-----	STATE PLANE COORDINATES	1428000

REVISIONS

DATE	BY	CHANGES OR ADDITIONS

COUNTY LOCATOR **24** TOWNSHIP LOCATOR **04**
 TOWNSHIP **05** SOUTH, RANGE **09** WEST

20-24-04
 MAP NUMBER

MAPS TO BE USED FOR TAX PURPOSES ONLY - NOT TO BE USED FOR CONVEYANCE