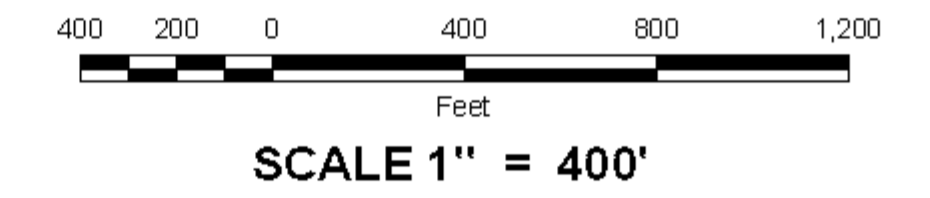




DIGITAL OWNERSHIP MAP
COUNTY OF COLBERT
 PREPARED UNDER THE JOINT DIRECTION
 OF THE
STATE OF ALABAMA
DEPARTMENT OF REVENUE
 AD VALOREM TAX DIVISION

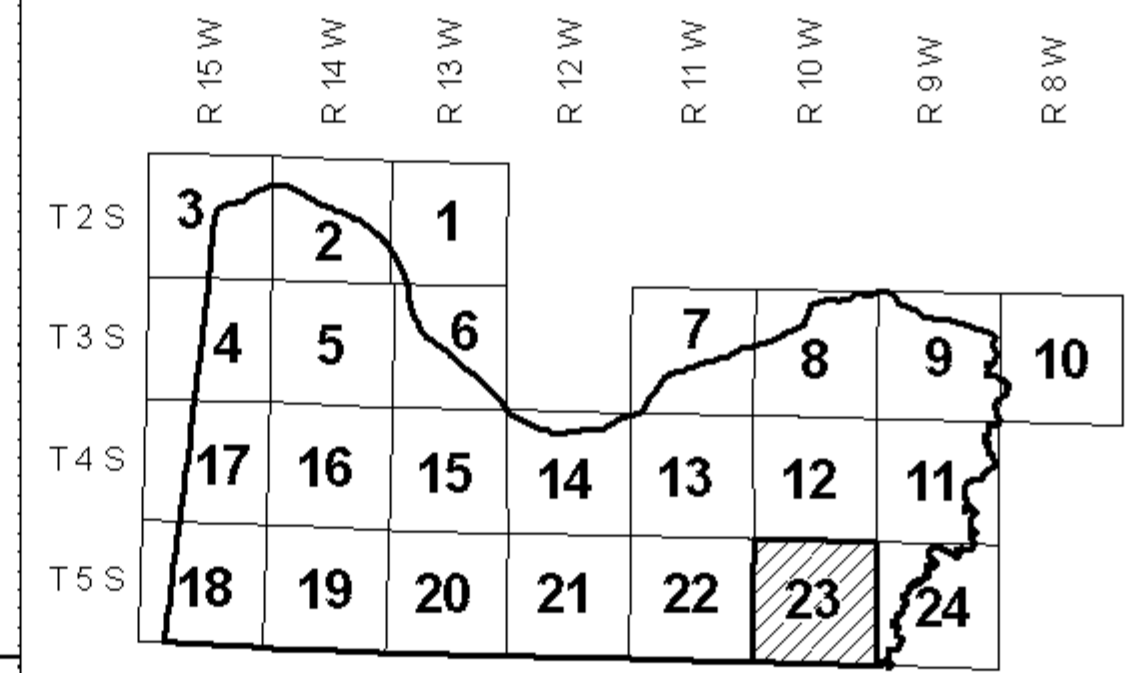
Bill Thompson
 Revenue Commissioner



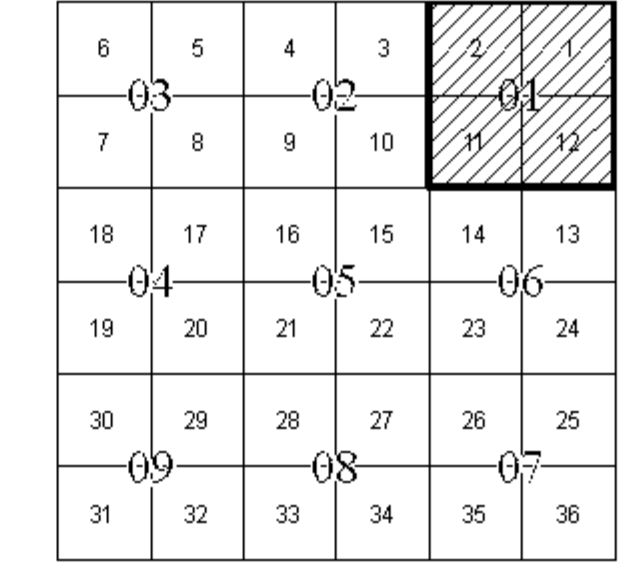
DATE OF PHOTOGRAPHY: 2000; DATE OF REFLIGHT: NOVEMBER, 2007
 DATE OF MAP: 05/18/2008; DATE OF DIGITAL CONVERSION: FEBRUARY, 1991
 DATE OF MAP REVISED: 10/20/2008; MAP REVISED BY:
 TAX YEAR: 2008




COUNTY LOCATOR



TOWNSHIP LOCATOR
 INDEX TO 1" = 400' & 1" = 200' MAPPING



SUB - SHEET INDEX



LEGEND

| | | |
|--|------------------------------|--------------------|
| COUNTY LINE | AREA (FROM DEED) | 10.5 Ac. |
| CITY LIMIT LINE | AREA (CALCULATED) | 10.5 AC(C) |
| EASEMENT LINE | DIMENSION (FROM DEED) | 44 |
| TOWNSHIP LINE | DIMENSION (SCALED) | 661 |
| SECTION LINE | INTERSTATE HIGHWAY | |
| PROPERTY LINE | U.S. HIGHWAY | |
| SUBDIVISION LINE | STATE HIGHWAY | |
| ROAD R/W | COUNTY HIGHWAY | |
| ROAD TRAVEL PATH | COUNTY HIGHWAY 911 NUMBERING | |
| PRIVATE ROAD OR TRAIL | ROADS OR STREETS | BY NAME |
| RAILROAD R/W | PARCEL NUMBER | 15 15.001 |
| WATER | SUB LOT NUMBER | 29 |
| LAND HOOK | MAP BLOCK NUMBER | |
| ORIGINAL SUB LOT LINE | MAP BLOCK LIMIT (GAS OR OIL) | |
| MAJOR TRANSMISSION LINES | MAP BLOCK TICK | |
| CONFLICT | SUB. BLOCK NUMBER | |
| CHURCHES, SCHOOLS, CEMETERY, CAMP GRTS, ETC. | SECTION CORNERS | 2 1 11 12 |
| TVA MARKER SYMBOLS | STATE PLANE COORDINATES | 1428000 2278000 |

REVISIONS

| DATE | BY | CHANGES OR ADDITIONS |
|------|----|----------------------|
| | | |
| | | |
| | | |

COUNTY LOCATOR **23** TOWNSHIP LOCATOR **01**
 TOWNSHIP **05** SOUTH, RANGE **10** WEST

20-23-01
 MAP NUMBER

MAPS TO BE USED FOR TAX PURPOSES ONLY - NOT TO BE USED FOR CONVEYANCE