

DIGITAL OWNERSHIP MAP  
**COUNTY OF COLBERT**  
 PREPARED UNDER THE JOINT DIRECTION  
 OF THE  
**STATE OF ALABAMA**  
 DEPARTMENT OF REVENUE  
 AD VALOREM TAX DIVISION

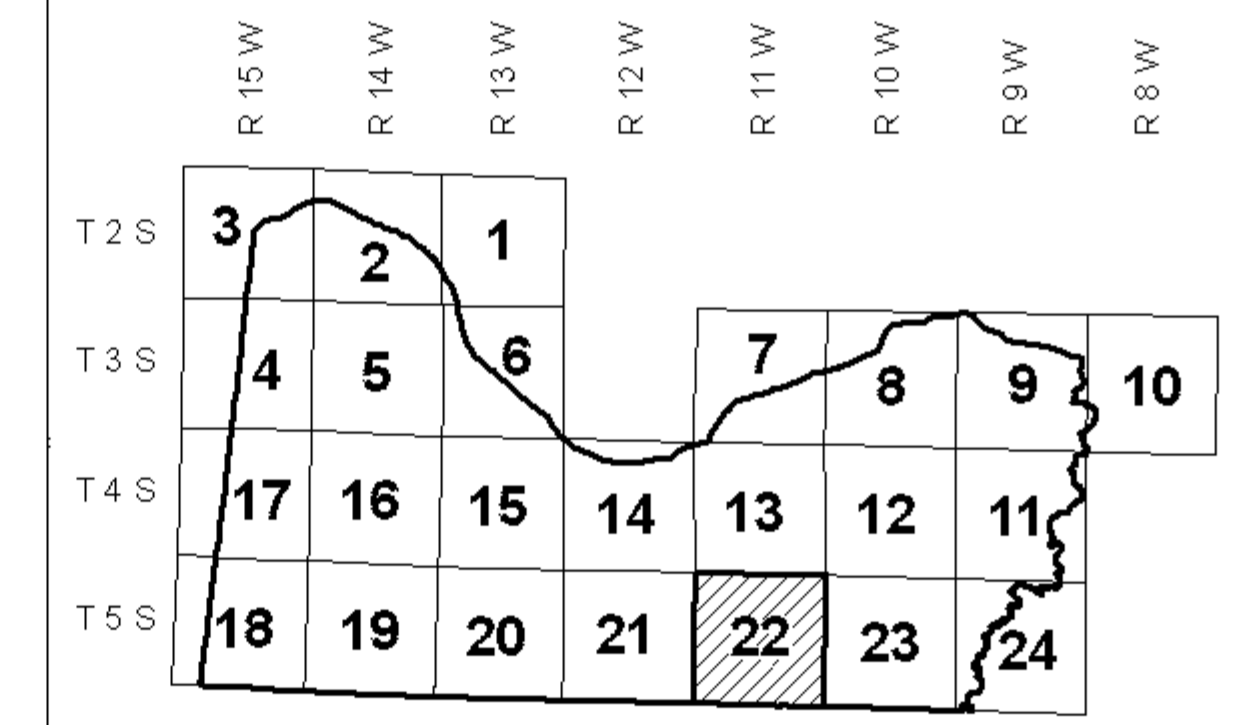
**Bill Thompson**  
 Revenue Commissioner

400 200 0 400  
 Feet  
**SCALE 1" = 200'**

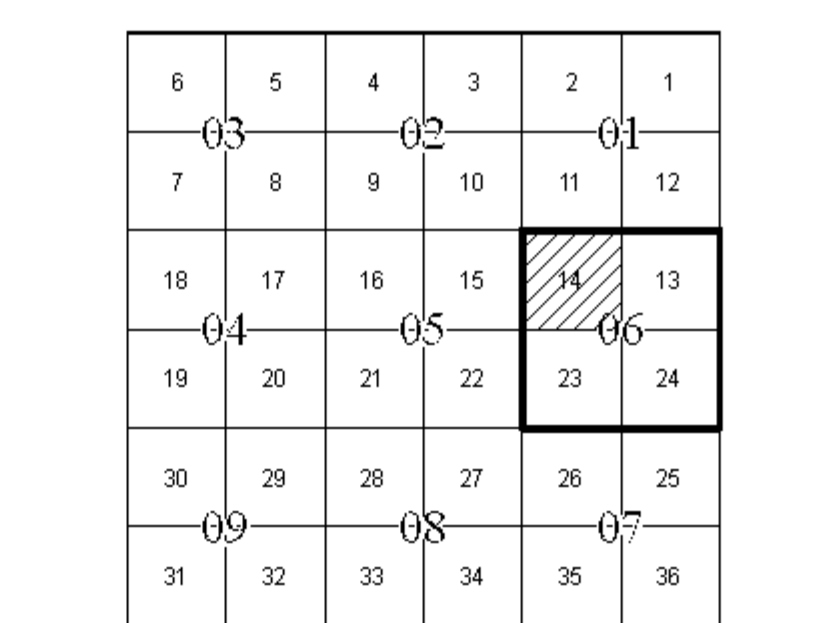
DATE OF PHOTOGRAPHY: 2000; DATE OF REFLIGHT: NOVEMBER, 2007  
 DATE OF MAP: 06/18/2008; DATE OF DIGITAL CONVERSION: FEBRUARY, 1991  
 DATE OF MAP REVISION: 10/09/2008; MAP REVISION BY:  
 TAX YEAR: 2008



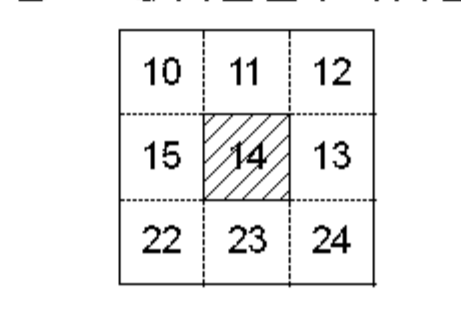
**COUNTY LOCATOR**



**TOWNSHIP LOCATOR**  
 INDEX TO 1" = 400' & 1" = 200' MAPPING



**SUB - SHEET INDEX**



**LEGEND**

COUNTY LINE	-----	AREA (FROM DEED)	10.5 Ac.
CITY LIMIT LINE	-----	AREA (CALCULATED)	10.5 Ac(±)
EASEMENT LINE	-----	DIMENSION (FROM DEED)	44'
TOWNSHIP LINE	-----	DIMENSION (SCALED)	44'
SECTION LINE	-----	INTERSTATE HIGHWAY	44'
PROPERTY LINE	-----	U.S. HIGHWAY	44'
SUBDIVISION LINE	-----	STATE HIGHWAY	44'
ROAD R/W	-----	COUNTY HIGHWAY	44'
ROAD TRAVEL PATH	-----	COUNTY HIGHWAY 911 NUMBERING	44'
PRIVATE ROAD OR TRAIL	-----	ROADS OR STREETS BY NAME	15 15.001
RAILROAD R/W	-----	PARCEL NUMBER	15 15.001
WATER	-----	SUB LOT NUMBER	29
LAND HOOK	-----	MAP BLOCK NUMBER	06
ORIGINAL SUB LOT LINE	-----	MAP BLOCK LIMIT	06
MAJOR TRANSMISSION LINES (POWER)	-----	MAP BLOCK CHECK	06
MAJOR TRANSMISSION LINES (GAS OR OIL)	-----	CONFUCT	06
CONFUCT	-----	CHURCHES, SCHOOLS, CEMETERY, AIRPORTS, ETC.	BY NAME
CHURCHES, SCHOOLS, CEMETERY, AIRPORTS, ETC.	-----	SECTION CORNERS	2 1 11 12
TVA MARKER SYMBOLS	-----	STATE PLANE COORDINATES	2278000

**REVISIONS**

DATE	BY	CHANGES OR ADDITIONS

COUNTY LOCATOR **22** TOWNSHIP LOCATOR **06**  
 TOWNSHIP **05** SOUTH, RANGE **11** WEST  
**20-22-06-14**  
 MAP NUMBER

MAPS TO BE USED FOR TAX PURPOSES ONLY - NOT TO BE USED FOR CONVEYANCE

