

DIGITAL OWNERSHIP MAP
COUNTY OF COLBERT
 PREPARED UNDER THE JOINT DIRECTION
 OF THE
STATE OF ALABAMA
DEPARTMENT OF REVENUE
 AD VALOREM TAX DIVISION

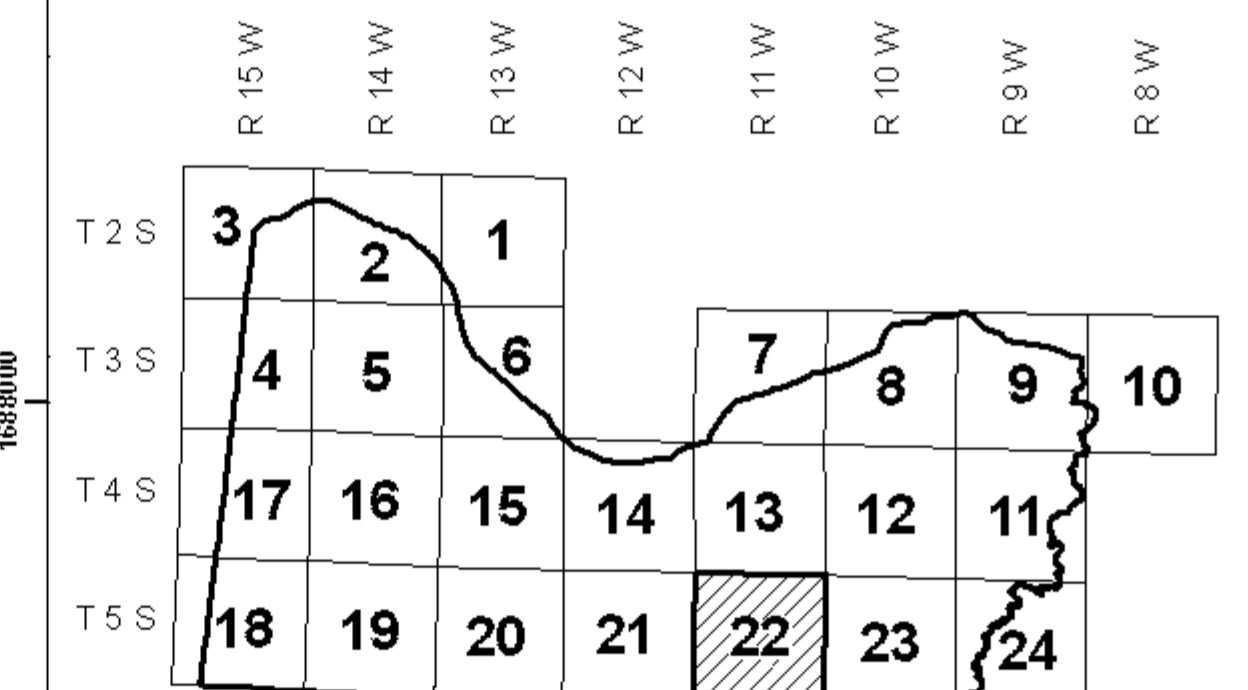
Bill Thompson
 Revenue Commissioner

400 200 0 200 400
 Feet
SCALE 1" = 200'

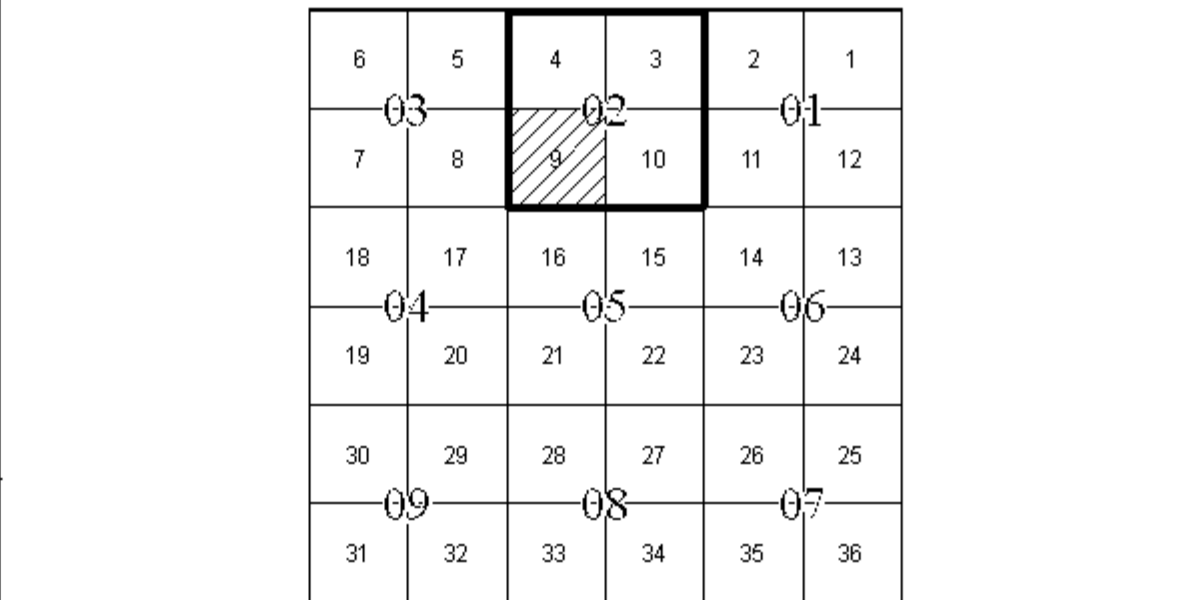
DATE OF PHOTOGRAPHY: 2000; DATE OF REFLIGHT: NOVEMBER, 2007
 DATE OF MAP: 06/18/2008; DATE OF DIGITAL CONVERSION: FEBRUARY, 1991
 DATE OF MAP REVISION: 10/09/2008; MAP REVISION BY:
 TAX YEAR: 2008



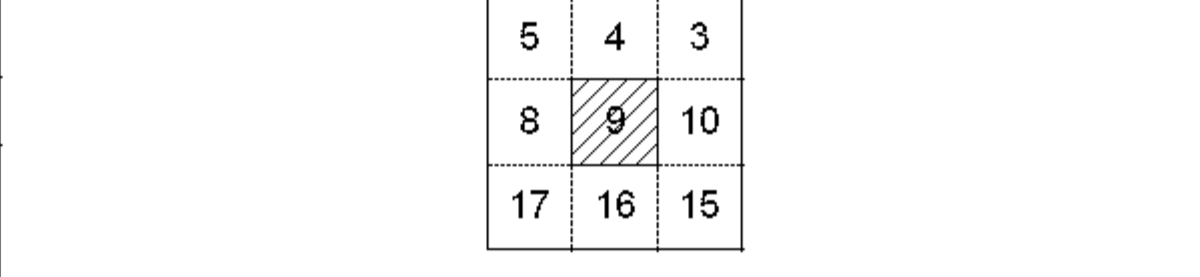
COUNTY LOCATOR



TOWNSHIP LOCATOR
 INDEX TO 1" = 400' & 1" = 200' MAPPING



SUB - SHEET INDEX



LEGEND

COUNTY LINE	-----	AREA (FROM DEED)	10.5 Ac.
CITY LIMIT LINE	-----	AREA (CALCULATED)	10.5 Ac(6)
EASEMENT LINE	-----	DIMENSION (FROM DEED)	44'
TOWNSHIP LINE	-----	DIMENSION (SCALED)	44'
SECTION LINE	-----	INTERSTATE HIGHWAY	1
PROPERTY LINE	-----	U.S. HIGHWAY	2
SUBDIVISION LINE	-----	STATE HIGHWAY	3
ROAD R/W	-----	COUNTY HIGHWAY	4
ROAD TRAVEL PATH	-----	COUNTY HIGHWAY 911 NUMBERING	5
PRIVATE ROAD OR TRAIL	-----	ROADS OR STREETS	BY NAME
RAILROAD R/W	-----	ROADS OR STREETS	15 15.001
WATER	-----	SUB LOT NUMBER	29
LAND HOOK	-----	MAP BLOCK NUMBER	20
ORIGINAL SUB LOT LINE	-----	MAP BLOCK LIMIT	21
MAJOR TRANSMISSION LINES (POWER)	-----	MAP BLOCK LIMIT	22
MAJOR TRANSMISSION LINES (GAS OR OIL)	-----	MAP BLOCK LIMIT	23
CONFLICT	-----	MAP BLOCK LIMIT	24
CHURCHES, SCHOOLS, CEMETERY, AIRPORTS, ETC.	-----	MAP BLOCK LIMIT	25
TVA MARKER SYMBOLS	-----	MAP BLOCK LIMIT	26
	-----	MAP BLOCK LIMIT	27
	-----	MAP BLOCK LIMIT	28
	-----	MAP BLOCK LIMIT	29
	-----	MAP BLOCK LIMIT	30
	-----	MAP BLOCK LIMIT	31
	-----	MAP BLOCK LIMIT	32
	-----	MAP BLOCK LIMIT	33
	-----	MAP BLOCK LIMIT	34
	-----	MAP BLOCK LIMIT	35
	-----	MAP BLOCK LIMIT	36
	-----	MAP BLOCK LIMIT	37
	-----	MAP BLOCK LIMIT	38
	-----	MAP BLOCK LIMIT	39
	-----	MAP BLOCK LIMIT	40
	-----	MAP BLOCK LIMIT	41
	-----	MAP BLOCK LIMIT	42
	-----	MAP BLOCK LIMIT	43
	-----	MAP BLOCK LIMIT	44
	-----	MAP BLOCK LIMIT	45
	-----	MAP BLOCK LIMIT	46
	-----	MAP BLOCK LIMIT	47
	-----	MAP BLOCK LIMIT	48
	-----	MAP BLOCK LIMIT	49
	-----	MAP BLOCK LIMIT	50
	-----	MAP BLOCK LIMIT	51
	-----	MAP BLOCK LIMIT	52
	-----	MAP BLOCK LIMIT	53
	-----	MAP BLOCK LIMIT	54
	-----	MAP BLOCK LIMIT	55
	-----	MAP BLOCK LIMIT	56
	-----	MAP BLOCK LIMIT	57
	-----	MAP BLOCK LIMIT	58
	-----	MAP BLOCK LIMIT	59
	-----	MAP BLOCK LIMIT	60
	-----	MAP BLOCK LIMIT	61
	-----	MAP BLOCK LIMIT	62
	-----	MAP BLOCK LIMIT	63
	-----	MAP BLOCK LIMIT	64
	-----	MAP BLOCK LIMIT	65
	-----	MAP BLOCK LIMIT	66
	-----	MAP BLOCK LIMIT	67
	-----	MAP BLOCK LIMIT	68
	-----	MAP BLOCK LIMIT	69
	-----	MAP BLOCK LIMIT	70
	-----	MAP BLOCK LIMIT	71
	-----	MAP BLOCK LIMIT	72
	-----	MAP BLOCK LIMIT	73
	-----	MAP BLOCK LIMIT	74
	-----	MAP BLOCK LIMIT	75
	-----	MAP BLOCK LIMIT	76
	-----	MAP BLOCK LIMIT	77
	-----	MAP BLOCK LIMIT	78
	-----	MAP BLOCK LIMIT	79
	-----	MAP BLOCK LIMIT	80
	-----	MAP BLOCK LIMIT	81
	-----	MAP BLOCK LIMIT	82
	-----	MAP BLOCK LIMIT	83
	-----	MAP BLOCK LIMIT	84
	-----	MAP BLOCK LIMIT	85
	-----	MAP BLOCK LIMIT	86
	-----	MAP BLOCK LIMIT	87
	-----	MAP BLOCK LIMIT	88
	-----	MAP BLOCK LIMIT	89
	-----	MAP BLOCK LIMIT	90
	-----	MAP BLOCK LIMIT	91
	-----	MAP BLOCK LIMIT	92
	-----	MAP BLOCK LIMIT	93
	-----	MAP BLOCK LIMIT	94
	-----	MAP BLOCK LIMIT	95
	-----	MAP BLOCK LIMIT	96
	-----	MAP BLOCK LIMIT	97
	-----	MAP BLOCK LIMIT	98
	-----	MAP BLOCK LIMIT	99
	-----	MAP BLOCK LIMIT	100

REVISIONS

DATE	BY	CHANGES OR ADDITIONS

COUNTY LOCATOR **22** TOWNSHIP LOCATOR **02**
 TOWNSHIP **05** SOUTH, RANGE **11** WEST
20-22-02-09
 MAP NUMBER

MAPS TO BE USED FOR TAX PURPOSES ONLY - NOT TO BE USED FOR CONVEYANCE

