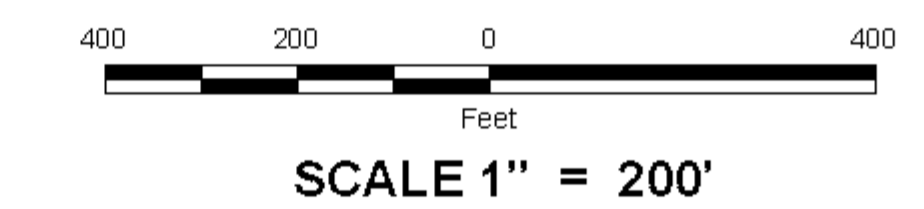


DIGITAL OWNERSHIP MAP
COUNTY OF COLBERT
 PREPARED UNDER THE JOINT DIRECTION
 OF THE
STATE OF ALABAMA
 DEPARTMENT OF REVENUE
 AD VALOREM TAX DIVISION

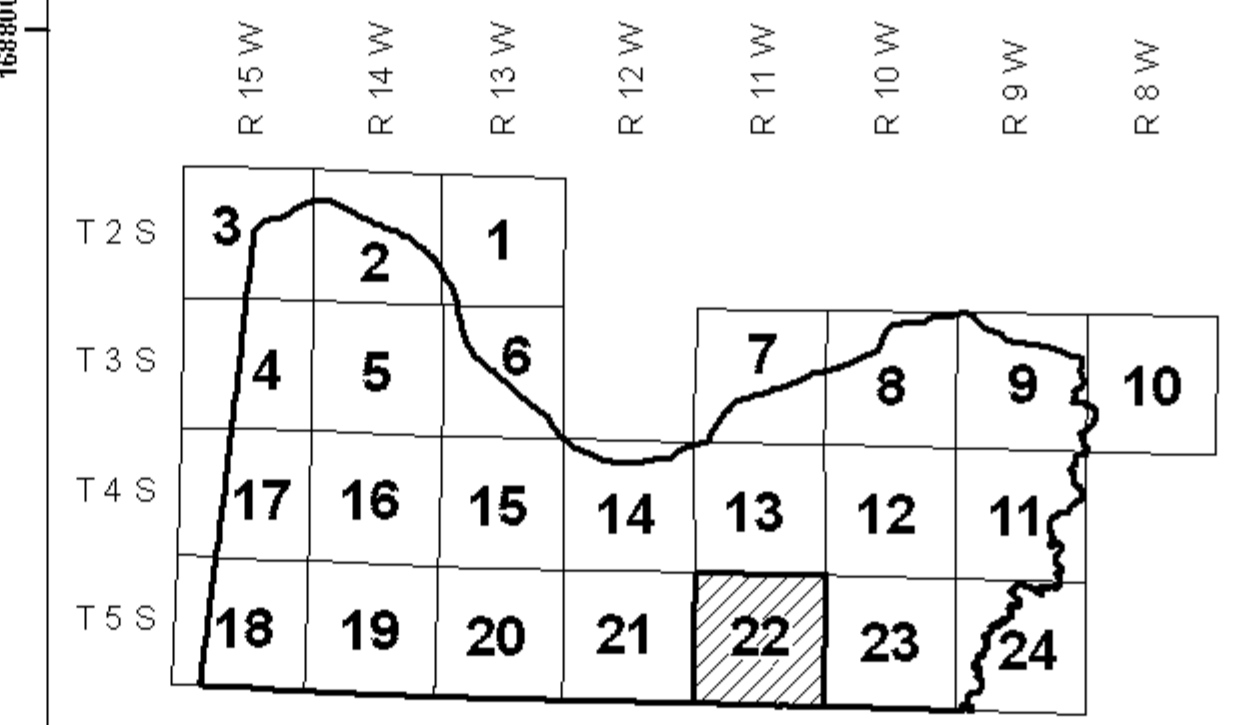
Bill Thompson
 Revenue Commissioner



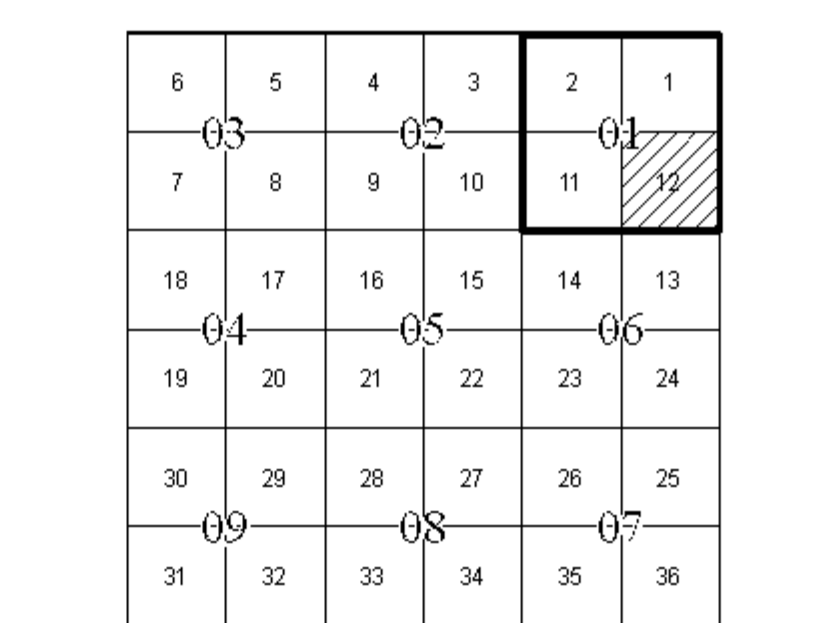
DATE OF PHOTOGRAPHY: 2000; DATE OF REFLIGHT: NOVEMBER, 2007
 DATE OF MAP: 06/18/2008; DATE OF DIGITAL CONVERSION: FEBRUARY, 1991
 DATE OF MAP REVISION: 10/09/2008; MAP REVISION BY:
 TAX YEAR: 2008



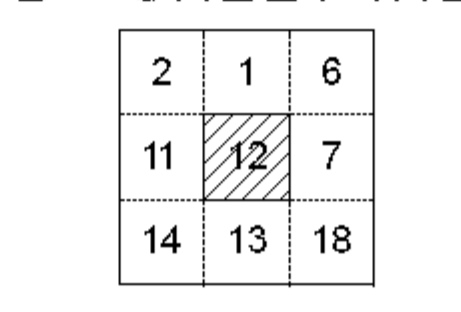
COUNTY LOCATOR



TOWNSHIP LOCATOR
 INDEX TO 1" = 400' & 1" = 200' MAPPING



SUB - SHEET INDEX



LEGEND

COUNTY LINE	-----	AREA (FROM DEED)	10.5 Ac.
CITY LIMIT LINE	-----	AREA (CALCULATED)	10.5 Ac(0)
EASEMENT LINE	-----	DIMENSION (FROM DEED)	44'
TOWNSHIP LINE	-----	DIMENSION (SCALED)	44'
SECTION LINE	-----	INTERSTATE HIGHWAY	44'
PROPERTY LINE	-----	U.S. HIGHWAY	44'
SUBDIVISION LINE	-----	STATE HIGHWAY	44'
ROAD R/W	-----	COUNTY HIGHWAY	44'
ROAD TRAVEL PATH	-----	COUNTY HIGHWAY 911 NUMBERING	44'
PRIVATE ROAD OR TRAIL	-----	ROADS OR STREETS	BY NAME
RAILROAD R/W	-----	PARCEL NUMBER	15 15.001
WATER	-----	SUB LOT NUMBER	29
LAND HOOK	-----	MAP BLOCK NUMBER	20-22-01-12
ORIGINAL SUB LOT LINE	-----	MAP BLOCK LIMIT	20-22-01-12
MAJOR TRANSMISSION LINES (POWER)	-----	MAP BLOCK CHECK	20-22-01-12
MAJOR TRANSMISSION LINES (GAS OR OIL)	-----	MAP BLOCK	20-22-01-12
CONFLICT	-----	SECTION CORNERS	2 1 1 11 12
CHURCHES, SCHOOLS, CEMETERY, AIRPORTS, ETC.	-----	STATE PLANE COORDINATES	2278000

REVISIONS

DATE	BY	CHANGES OR ADDITIONS

COUNTY LOCATOR **22** TOWNSHIP LOCATOR **01**
 TOWNSHIP **05** SOUTH, RANGE **11** WEST
20-22-01-12
 MAP NUMBER

MAPS TO BE USED FOR TAX PURPOSES ONLY - NOT TO BE USED FOR CONVEYANCE

