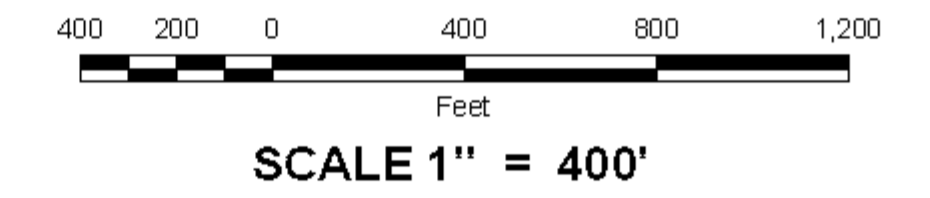


DIGITAL OWNERSHIP MAP
COUNTY OF COLBERT
 PREPARED UNDER THE JOINT DIRECTION
 OF THE
STATE OF ALABAMA
DEPARTMENT OF REVENUE
 AD VALOREM TAX DIVISION

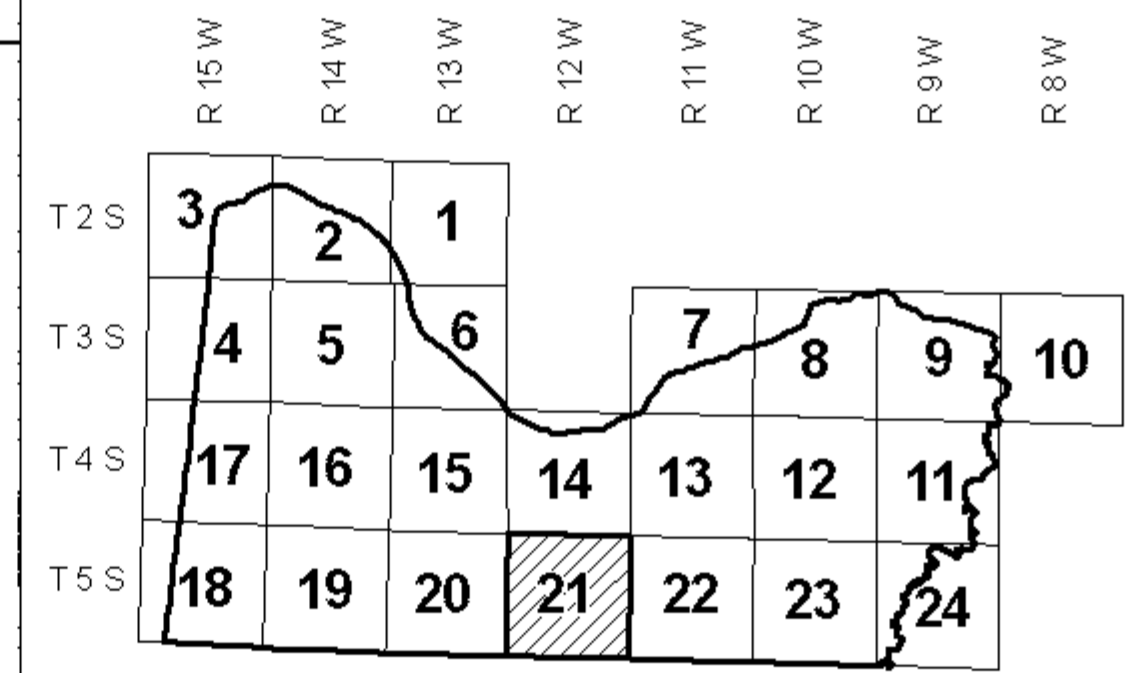
Bill Thompson
 Revenue Commissioner



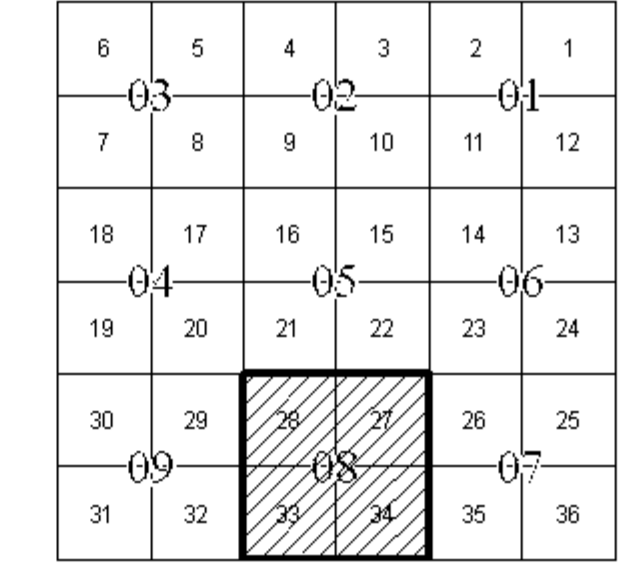
DATE OF PHOTOGRAPHY: 2000; DATE OF REFLIGHT: NOVEMBER, 2007
 DATE OF MAP: 06/16/2008; DATE OF DIGITAL CONVERSION: FEBRUARY, 1991
 DATE OF MAP REVISED: 10/20/2000; MAP REVISED BY:
 TAX YEAR: 2008




COUNTY LOCATOR



TOWNSHIP LOCATOR
 INDEX TO 1" = 400' & 1" = 200' MAPPING



SUB - SHEET INDEX



LEGEND

COUNTY LINE	-----	AREA (FROM DEED)	10.5 Ac.
CITY LIMIT LINE	-----	AREA (CALCULATED)	10.5 AC(C)
EASEMENT LINE	-----	DIMENSION (FROM DEED)	44
TOWNSHIP LINE	-----	DIMENSION (SCALED)	661
SECTION LINE	-----	INTERSTATE HIGHWAY	
PROPERTY LINE	-----	U.S. HIGHWAY	
SUBDIVISION LINE	-----	STATE HIGHWAY	
ROAD R/W	-----	COUNTY HIGHWAY	
ROAD TRAVEL	-----	COUNTY HIGHWAY 911 NUMBERING	
PATH	-----	ROADS OR STREETS	BY NAME
PRIVATE ROAD	-----	PARCEL NUMBER	15 15.001
OR TRAIL	-----	SUB LOT NUMBER	29
RAILROAD R/W	-----	MAP BLOCK NUMBER	
WATER	-----	MAP BLOCK LIMIT	
LAND HOOK	-----	MAP BLOCK TICK	
ORIGINAL SUB	-----	SUB. BLOCK NUMBER	
LOT LINE	-----	CHURCHES, SCHOOLS, CEMETERY, AIRPORTS, ETC.	BY NAME
MAJOR TRANSMISSION LINES	-----	SECTION CORNERS	2 1 11 12
(POWER)	-----	STATE PLANE COORDINATES	
(GAS OR O.L.)	-----		2278000
CONFLICT	-----		
TVA MARKER SYMBOLS	-----		

REVISIONS

DATE	BY	CHANGES OR ADDITIONS

COUNTY LOCATOR **21** TOWNSHIP LOCATOR **08**
 TOWNSHIP **05** SOUTH, RANGE **12** WEST
20-21-08
 MAP NUMBER
 MAPS TO BE USED FOR TAX PURPOSES ONLY - NOT TO BE USED FOR CONVEYANCE