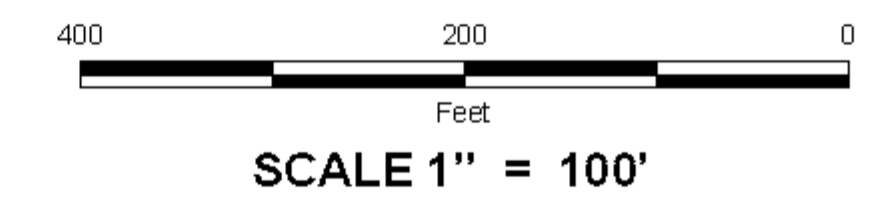


DIGITAL OWNERSHIP MAP  
**COUNTY OF COLBERT**  
 PREPARED UNDER THE JOINT DIRECTION  
 OF THE  
**STATE OF ALABAMA**  
**DEPARTMENT OF REVENUE**  
 AD VALOREM TAX DIVISION

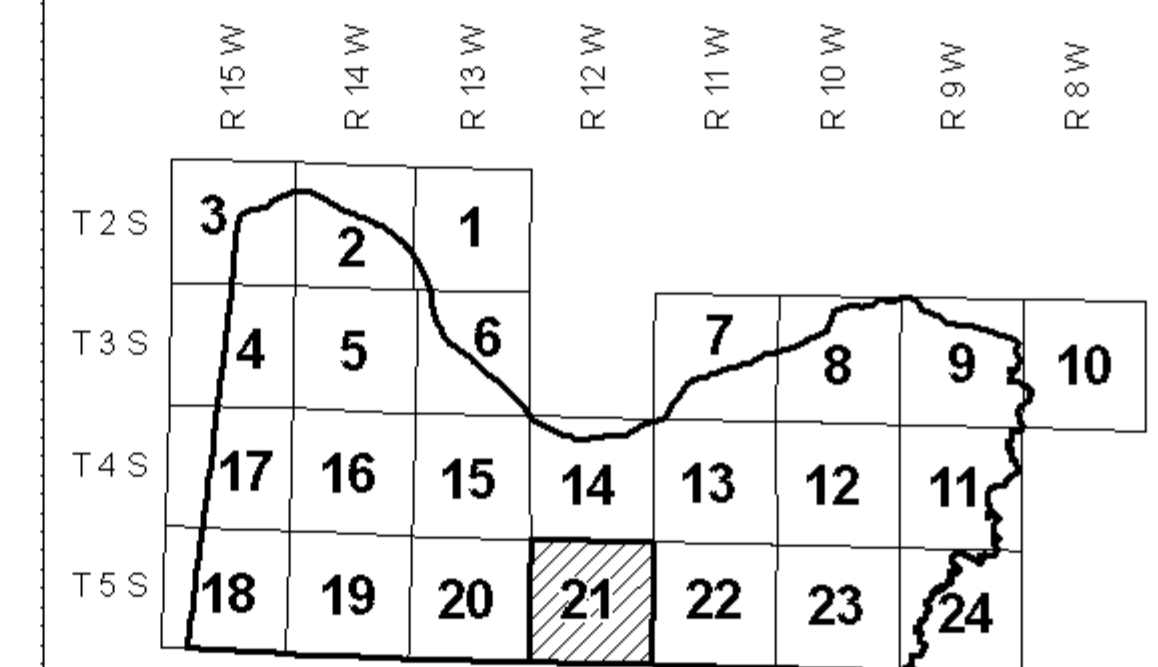
**Bill Thompson**  
 Revenue Commissioner



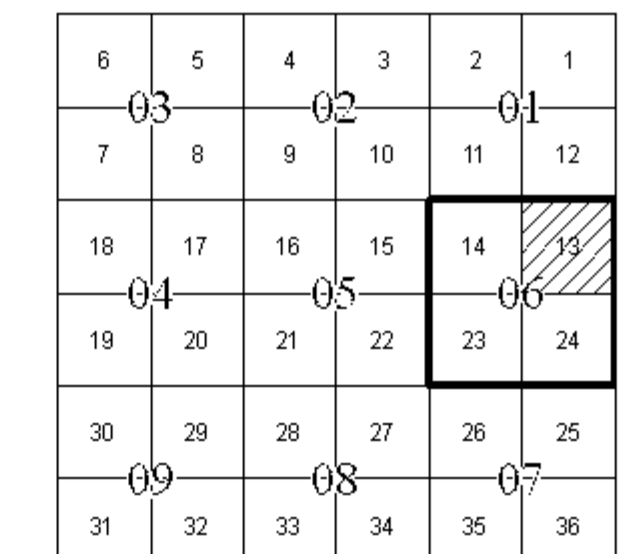
DATE OF PHOTOGRAPHY: 2000; DATE OF REFLIGHT: NOVEMBER, 2007  
 DATE OF MAP: 06/18/2008; DATE OF DIGITAL CORRECTION: FEBRUARY, 1991  
 DATE OF MAP REVISED: 10/20/2000; MAP REVISED BY:  
 TAX YEAR: 2008



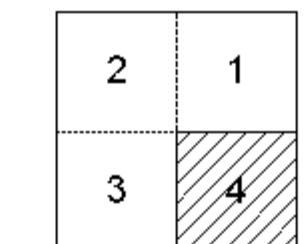
**COUNTY LOCATOR**



**TOWNSHIP LOCATOR**  
 INDEX TO 1" = 400' & 1" = 200' MAPPING



**SUB - SHEET INDEX**



**LEGEND**

COUNTY LINE	—	AREA (FROM DEED)	10.5 Ac.
CITY LIMIT LINE	---	AREA (CALCULATED)	10.5 AC(C)
EASEMENT LINE	---	DIMENSION (FROM DEED)	44
TOWNSHIP LINE	---	DIMENSION (SCALED)	664
SECTION LINE	---	INTERSTATE HIGHWAY	
PROPERTY LINE	---	U.S. HIGHWAY	
SUBDIVISION LINE	---	STATE HIGHWAY	
ROAD RIM	---	COUNTY HIGHWAY	
ROAD TRAVEL PATH	---	COUNTY HIGHWAY 911 NUMBERING	
PRIVATE ROAD OR TRAIL	---	ROADS OR STREETS	BY NAME
RAILROAD RAIL	---	PARCEL NUMBER	15 15.001
WATER	---	SUB LOT NUMBER	29
LAND HOOK	---	MAP BLOCK NUMBER	
ORIGINAL SUB LOT LINE	---	MAP BLOCK LIMIT	
MAJOR TRANSMISSION LINES (POWER)	---	MAP BLOCK TICK	
MAJOR TRANSMISSION LINES (GAS OR OIL)	---	SUB. BLOCK NUMBER	
CONFLICT	---	BY NAME	SECTION CORNERS
CHURCHES, SCHOOLS, CEMETERY, AMP ORTS, ETC.	---	SECTION CORNERS	2 1 11 12
TVA MARKER SYMBOLS	---	STATE PLANE COORDINATES	
			2278000

REVISIONS	
DATE	BY

COUNTY LOCATOR **21** TOWNSHIP LOCATOR **06**  
 TOWNSHIP **05** SOUTH, RANGE **12** WEST

**20-21-06-13-4**  
 MAP NUMBER

MAPS TO BE USED FOR TAX PURPOSES ONLY - NOT TO BE USED FOR CONVEYANCE

