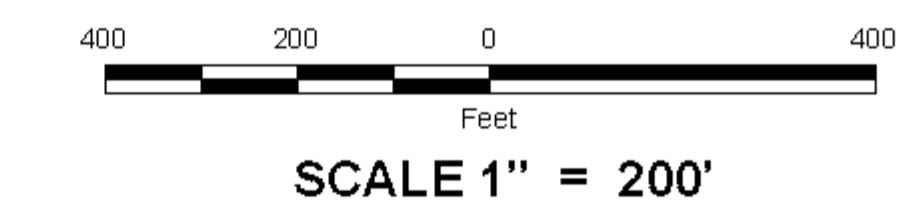


**DIGITAL OWNERSHIP MAP**  
**COUNTY OF COLBERT**  
 PREPARED UNDER THE JOINT DIRECTION  
 OF THE  
**STATE OF ALABAMA**  
**DEPARTMENT OF REVENUE**  
 AD VALOREM TAX DIVISION

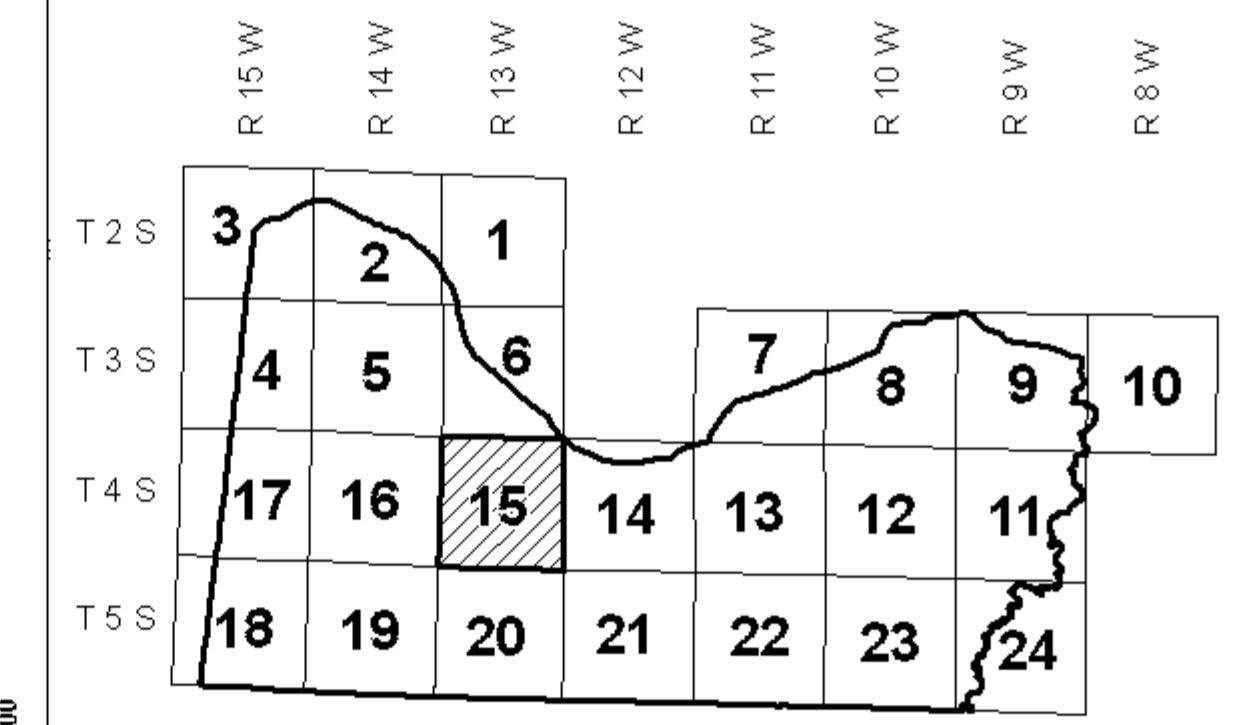
**Bill Thompson**  
 Revenue Commissioner



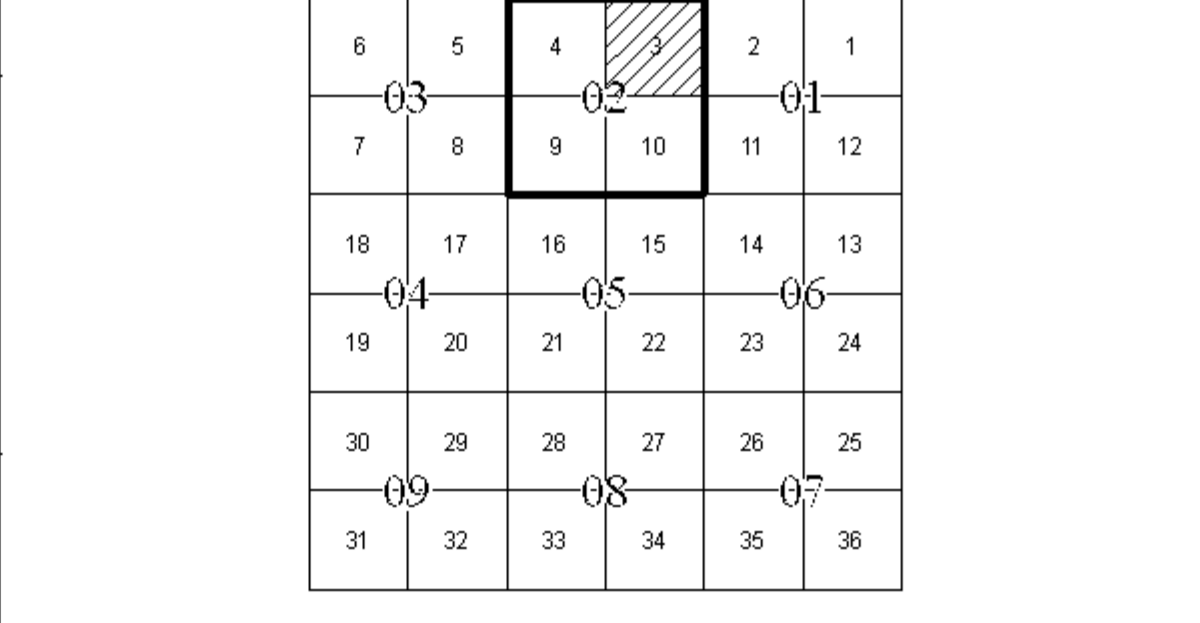
DATE OF PHOTOGRAPHY: 2000; DATE OF REFLIGHT: NOVEMBER, 2007  
 DATE OF MAP: 06/18/2008; DATE OF DIGITAL CONVERSION: FEBRUARY, 1991  
 DATE OF MAP REVISION: 10/09/2008; MAP REVISION BY:  
 TAX YEAR: 2008



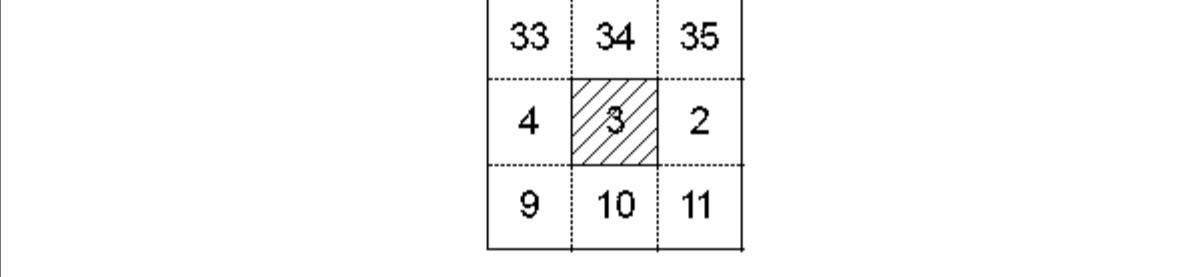
**COUNTY LOCATOR**



**TOWNSHIP LOCATOR**  
 INDEX TO 1" = 400' & 1" = 200' MAPPING



**SUB - SHEET INDEX**



**LEGEND**

COUNTY LINE	—	AREA (FROM DEED)	10.5 Ac.
CITY LIMIT LINE	-----	AREA (CALCULATED)	10.5 Ac(c)
EASEMENT LINE	---	DIMENSION (FROM DEED)	44'
TOWNSHIP LINE	----	DIMENSION (SCALED)	44'
SECTION LINE	----	INTERSTATE HIGHWAY	
PROPERTY LINE	----	U.S. HIGHWAY	
SUBDIVISION LINE	----	STATE HIGHWAY	
ROAD R/W	----	COUNTY HIGHWAY	
ROAD TRAVEL PATH	----	COUNTY HIGHWAY 911 NUMBERING	
PRIVATE ROAD OR TRAIL	----	ROADS OR STREETS	BY NAME
RAILROAD R/W	----	PARCEL NUMBER	15 15.001
WATER	----	SUB LOT NUMBER	29
LAND HOOK	---	MAP BLOCK NUMBER	02
ORIGINAL SUB LOT LINE	---	MAP BLOCK LIMIT	---
MAJOR TRANSMISSION LINES (POWER)	----	MAP BLOCK/TICK MAP OFFSHOTS	---
MAJOR TRANSMISSION LINES (GAS OR OIL)	----	SUB BLOCK NUMBER	1
CONFLICT	----	SECTION CORNERS	2 1 11 12
CHURCHES, SCHOOLS, CEMETERY, AIRPORTS, ETC.	----	TVA MARKER SYMBOLS	+
		STATE PLANE COORDINATES	2278000

**REVISIONS**

DATE	BY	CHANGES OR ADDITIONS

COUNTY LOCATOR **15** TOWNSHIP LOCATOR **02**  
 TOWNSHIP **04** SOUTH, RANGE **13** WEST  
**20-15-02-03**  
 MAP NUMBER

MAPS TO BE USED FOR TAX PURPOSES ONLY - NOT TO BE USED FOR CONVEYANCE

