

DIGITAL OWNERSHIP MAP
COUNTY OF COLBERT
 PREPARED UNDER THE JOINT DIRECTION
 OF THE
STATE OF ALABAMA
 DEPARTMENT OF REVENUE
 AD VALOREM TAX DIVISION

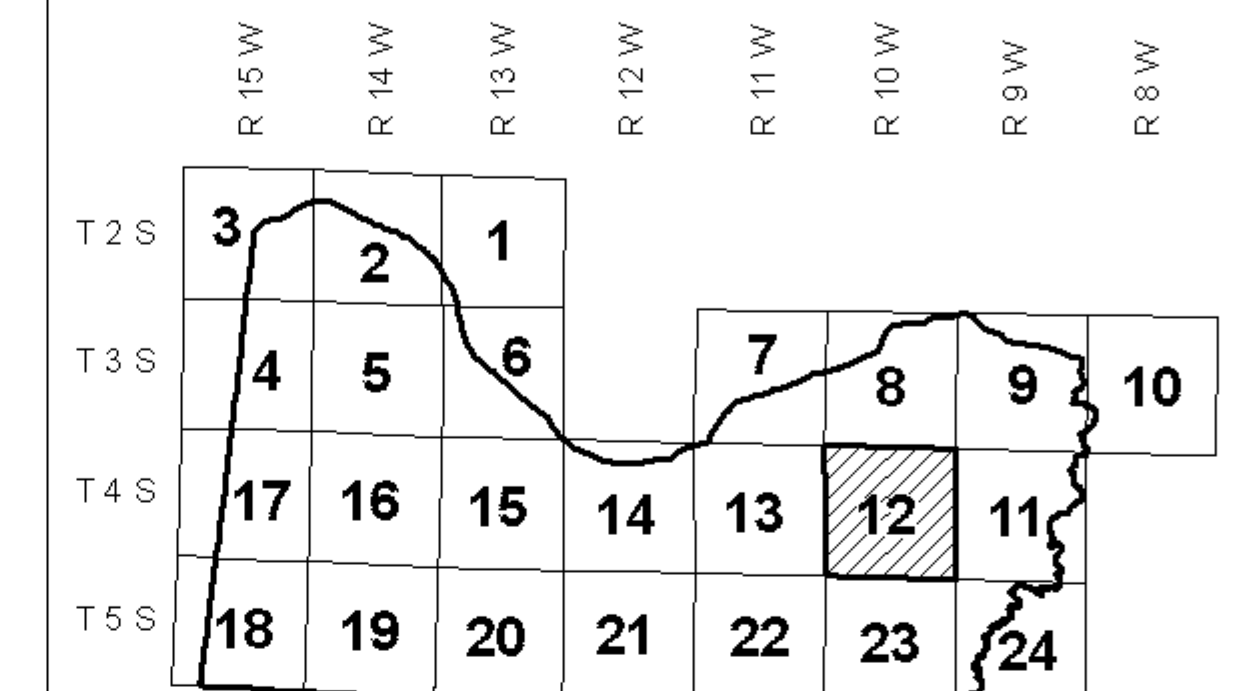
Bill Thompson
 Revenue Commissioner

400 200 0 400
 Feet
SCALE 1" = 200'

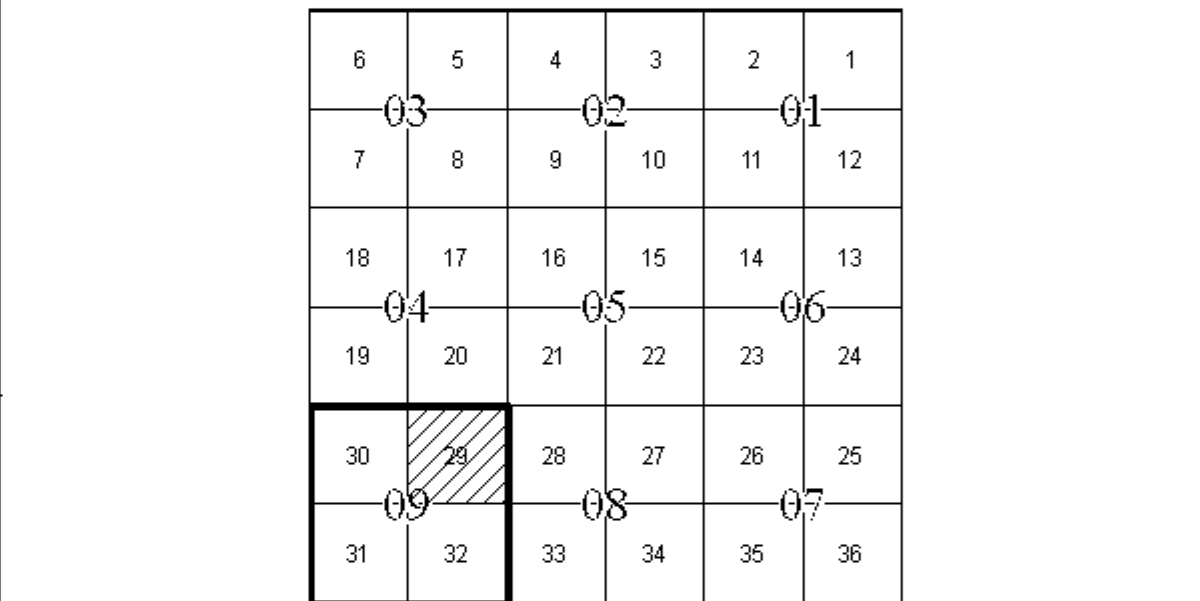
DATE OF PHOTOGRAPHY: 2000; DATE OF REFSIGHT: NOVEMBER, 2007
 DATE OF MAP: 06/18/2008; DATE OF DIGITAL CONVERSION: FEBRUARY, 1991
 DATE OF MAP REVISION: 10/09/2008; MAP REVISION BY:
 TAX YEAR: 2008



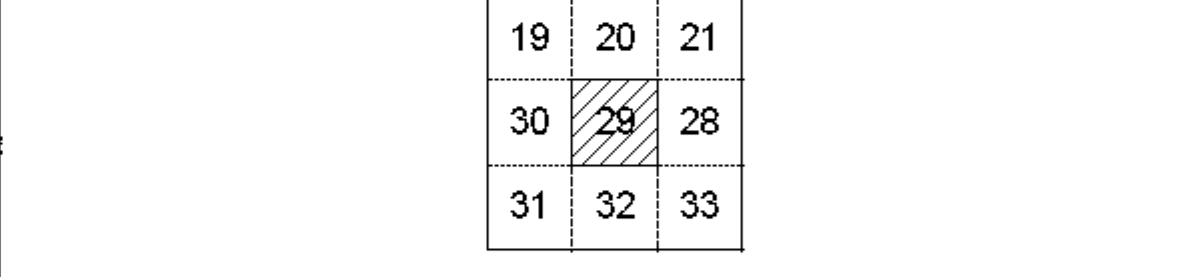
COUNTY LOCATOR



TOWNSHIP LOCATOR
 INDEX TO 1" = 400' & 1" = 200' MAPPING



SUB - SHEET INDEX



LEGEND

COUNTY LINE	AREA (FROM DEED)	10.5 Ac.
CITY LIMIT LINE	AREA (CALCULATED)	10.5 Ac(±)
EASEMENT LINE	DIMENSION (FROM DEED)	±
TOWNSHIP LINE	DIMENSION (SCALED)	±±
SECTION LINE	INTERSTATE HIGHWAY	1
PROPERTY LINE	U.S. HIGHWAY	2
SUBDIVISION LINE	STATE HIGHWAY	3
ROAD R/W	COUNTY HIGHWAY	4
ROAD TRAVEL PATH	COUNTY HIGHWAY 911 NUMBERING	5
PRIVATE ROAD OR TRAIL	ROADS OR STREETS BY NAME	6
RAILROAD R/W	PARCEL NUMBER	15 15.001
WATER	SUB LOT NUMBER	29
LAND HOOK	MAP BLOCK NUMBER	15
ORIGINAL SUB LOT LINE	MAP BLOCK NUMBER CORRELATION	15
MAJOR TRANSMISSION LINES (GAS OR OIL)	MAP BLOCK LIMIT	15
CONFLICT	MAP BLOCK CHECK	15
CHURCHES, SCHOOLS, CEMETERY, AIRPORTS, ETC.	SUB BLOCK NUMBER	15
TVA MARKER SYMBOLS	SECTION CORNERS	2 1 11 12
	STATE PLANE COORDINATES	2278000

REVISIONS

DATE	BY	CHANGES OR ADDITIONS

COUNTY LOCATOR **12** TOWNSHIP LOCATOR **09**
 TOWNSHIP **04** SOUTH, RANGE **10** WEST
20-12-09-29
 MAP NUMBER
 MAPS TO BE USED FOR TAX PURPOSES ONLY - NOT TO BE USED FOR CONVEYANCE

