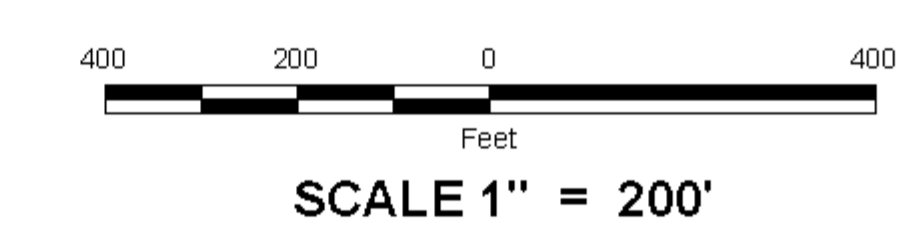


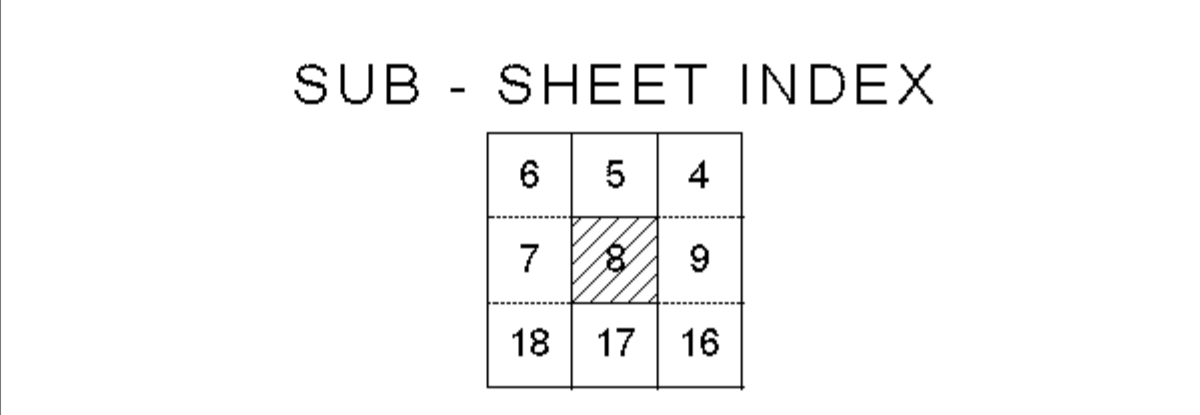
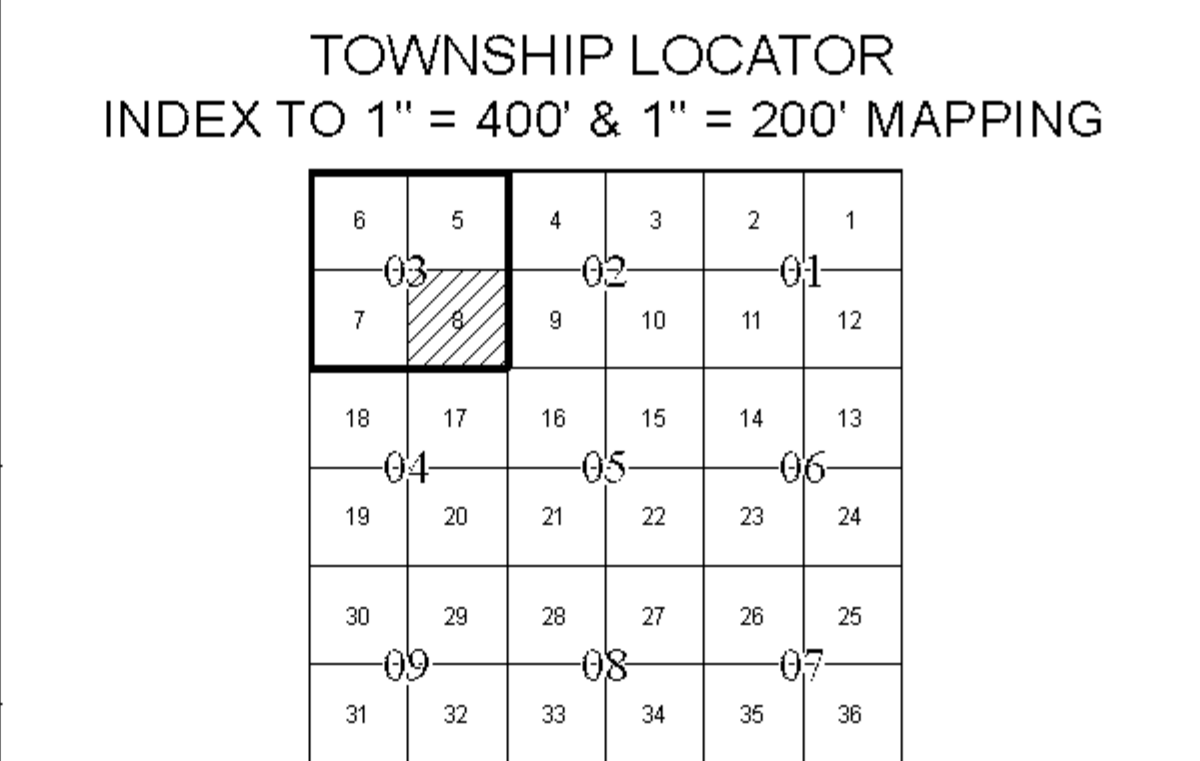
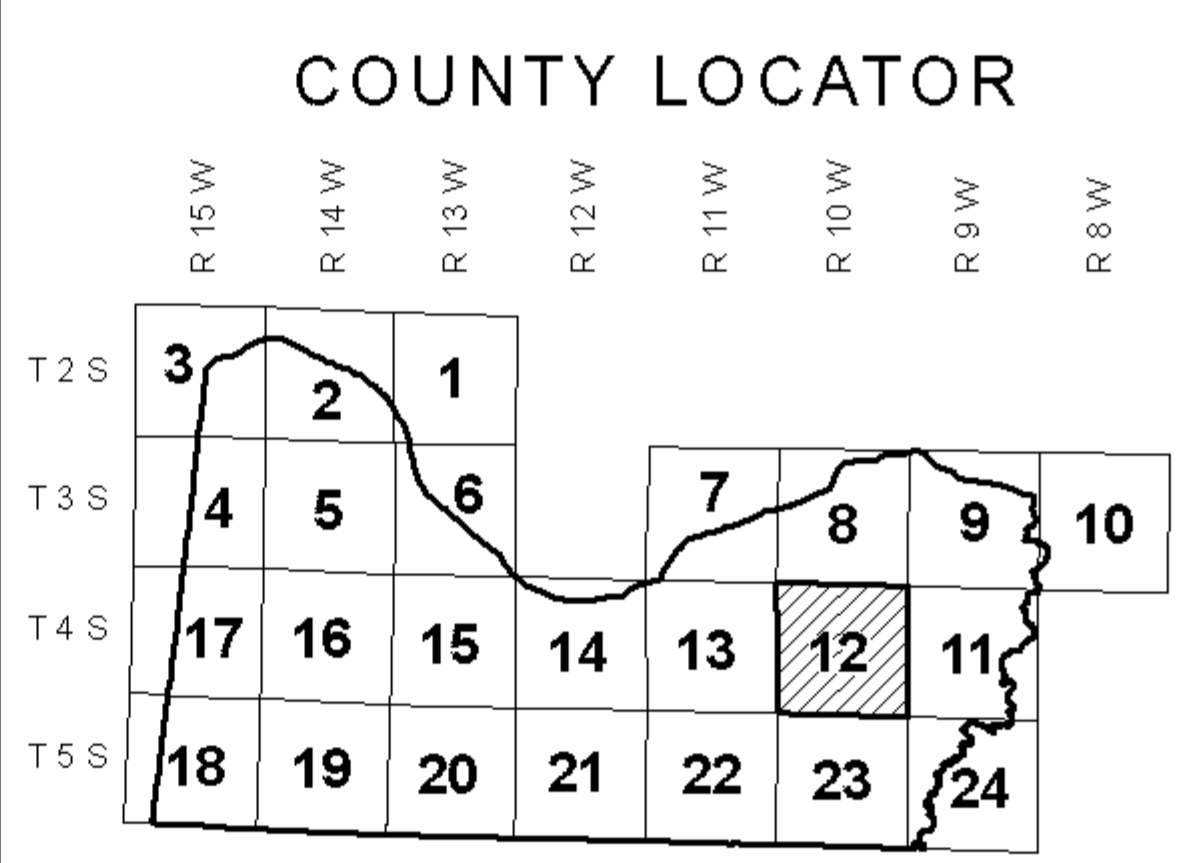


DIGITAL OWNERSHIP MAP  
**COUNTY OF COLBERT**  
 PREPARED UNDER THE JOINT DIRECTION  
 OF THE  
**STATE OF ALABAMA**  
**DEPARTMENT OF REVENUE**  
 AD VALOREM TAX DIVISION

**Bill Thompson**  
 Revenue Commissioner



DATE OF PHOTOGRAPHY: 2000; DATE OF REFSIGHT: NOVEMBER, 2007  
 DATE OF MAP: 06/18/2008; DATE OF DIGITAL CONVERSION: FEBRUARY, 1991  
 DATE OF MAP REVISION: 10/09/2008; MAP REVISION BY:  
 TAX YEAR: 2008



**LEGEND**

COUNTY LINE	AREA (FROM DEED)	10.5 Ac.
CITY LIMIT LINE	AREA (CALCULATED)	10.5 Ac(s)
EASEMENT LINE	DIMENSION (FROM DEED)	44'
TOWNSHIP LINE	DIMENSION (SCALED)	44'
SECTION LINE	INTERSTATE HIGHWAY	10
PROPERTY LINE	U.S. HIGHWAY	20
SUBDIVISION LINE	STATE HIGHWAY	30
ROAD R/W	COUNTY HIGHWAY	30
ROAD TRAVEL PATH	COUNTY HIGHWAY 911 NUMBERING	30
PRIVATE ROAD OR TRAIL	ROADS OR STREETS BY NAME	15 15.001
RAILROAD R/W	PARCEL NUMBER	29
WATER	SUB LOT NUMBER	29
LAND HOOK	MAP BLOCK NUMBER	29
ORIGINAL SUB LOT LINE	MAP BLOCK LIMIT	29
MAJOR TRANSMISSION LINES (POWER)	MAP BLOCK LIMIT (GAS OR OIL)	29
CONFLICT	MAP BLOCK CHECK	29
CHURCHES, SCHOOLS, CEMETERY, AIRPORTS, ETC.	SUB. BLOCK NUMBER	29
TVA MARKER SYMBOLS	BY NAME	2 1
	SECTION CORNERS	11 12
	STATE PLANE COORDINATES	1424000

**REVISIONS**

DATE	BY	CHANGES OR ADDITIONS

COUNTY LOCATOR **12** TOWNSHIP LOCATOR **03**  
 TOWNSHIP **04** SOUTH, RANGE **10** WEST  
**20-12-03-08**  
 MAP NUMBER

MAPS TO BE USED FOR TAX PURPOSES ONLY - NOT TO BE USED FOR CONVEYANCE