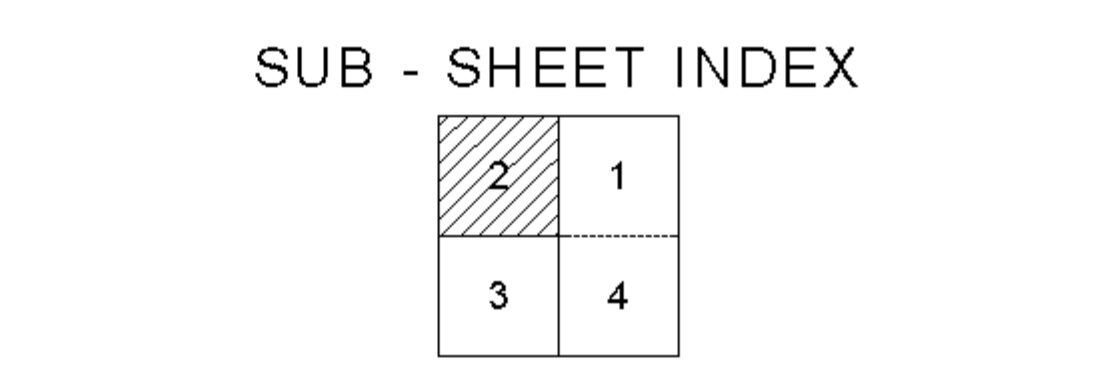
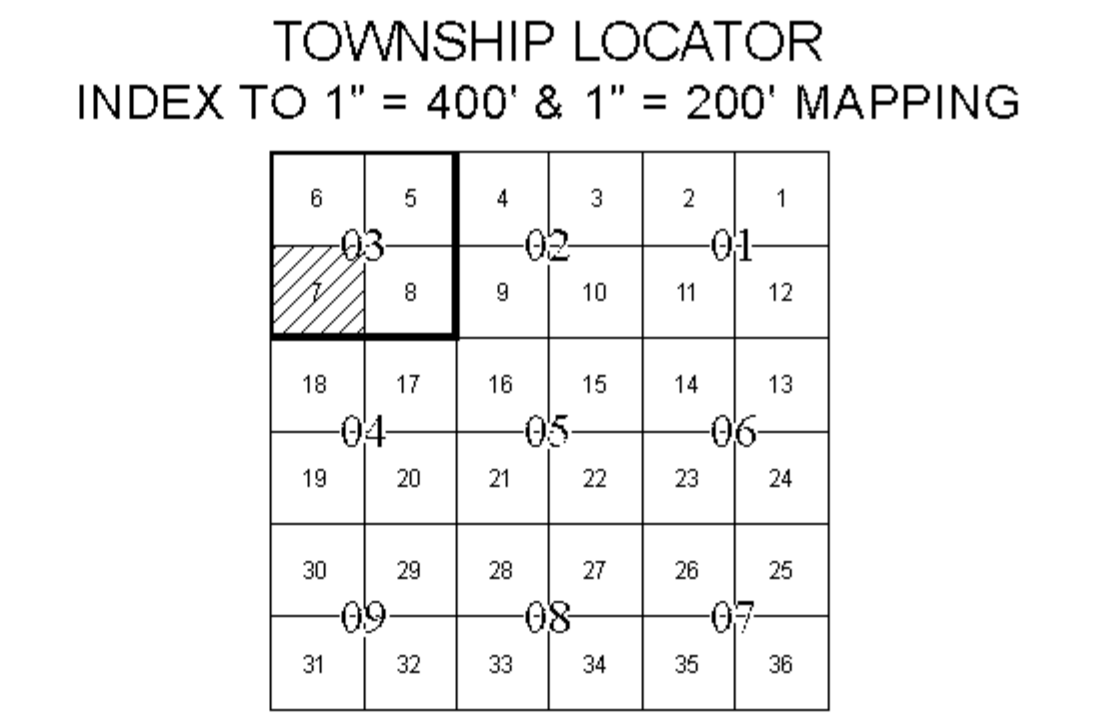
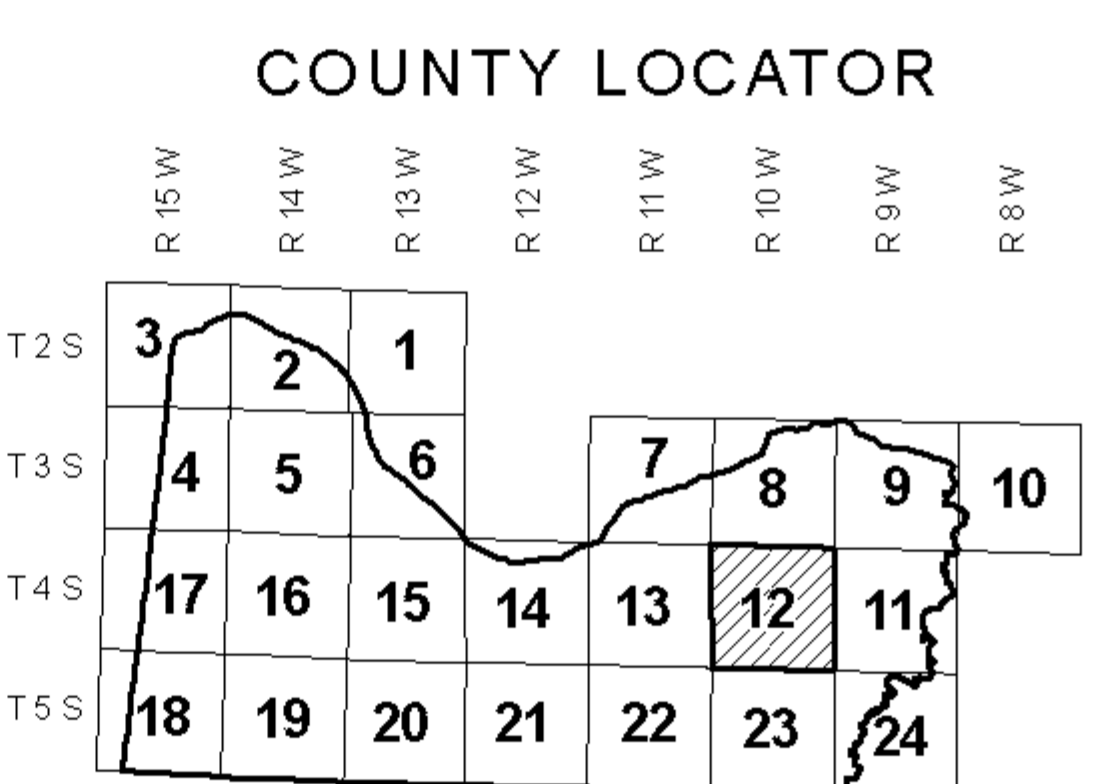
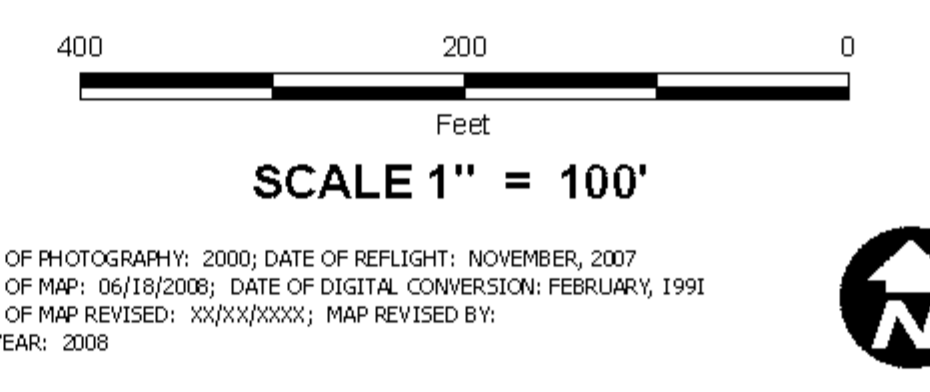


DIGITAL OWNERSHIP MAP
COUNTY OF COLBERT
 PREPARED UNDER THE JOINT DIRECTION
 OF THE
STATE OF ALABAMA
DEPARTMENT OF REVENUE
 AD VALOREM TAX DIVISION

Bill Thompson
 Revenue Commissioner



LEGEND

| | | | |
|---|-------|------------------------------|------------|
| COUNTY LINE | ----- | AREA (FROM DEED) | 10.5 Ac. |
| CITY LIMIT LINE | ----- | AREA (CALCULATED) | 10.5 AC(0) |
| EASEMENT LINE | ----- | DIMENSION (FROM DEED) | 44 |
| TOWNSHIP LINE | ----- | DIMENSION (SCALED) | 664 |
| SECTION LINE | ----- | INTERSTATE HIGHWAY | 10 |
| PROPERTY LINE | ----- | U.S. HIGHWAY | 200 |
| SUBDIVISION LINE | ----- | STATE HIGHWAY | 100 |
| ROAD RAY | ----- | COUNTY HIGHWAY | 200 |
| ROAD TRAVEL PATH | ----- | COUNTY HIGHWAY | 200 |
| PRIVATE ROAD OR TRAIL | ----- | COUNTY HIGHWAY | 200 |
| RAILROAD RAY | ----- | ROADS OR STREETS | BY NAME |
| WATER | ----- | PARCEL NUMBER | 15 15.001 |
| LAND HOOK | ----- | SUB LOT NUMBER | 29 |
| ORIGINAL SUB LOT LINE | ----- | MAP BLOCK NUMBER | 100 |
| MAJOR TRANSMISSION LINES | ----- | MAP BLOCK LIMIT (GAS OR OIL) | 100 |
| CONFLICT | ----- | MAP BLOCK TICK | 100 |
| CHURCHES, SCHOOLS, CEMETERY, AMP ORTS, ETC. | ----- | SUB. BLOCK NUMBER | 100 |
| TVA MARKER SYMBOLS | ----- | SECTION CORNERS | 2 1 11 12 |
| | | STATE PLANE COORDINATES | 1428000 |

REVISIONS

| DATE | BY | CHANGES OR ADDITIONS |
|------|----|----------------------|
| | | |
| | | |

COUNTY LOCATOR **12** TOWNSHIP LOCATOR **03**
 TOWNSHIP **04** SOUTH, RANGE **10** WEST
20-12-03-07-2
 MAP NUMBER

MAPS TO BE USED FOR TAX PURPOSES ONLY - NOT TO BE USED FOR CONVEYANCE