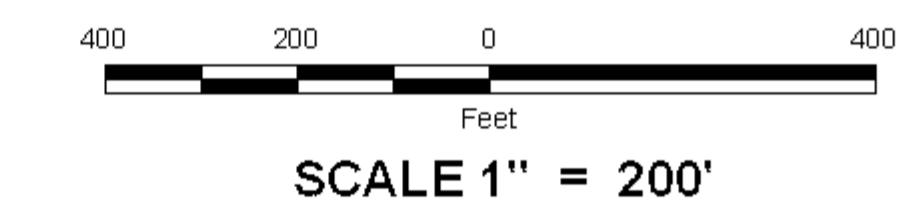


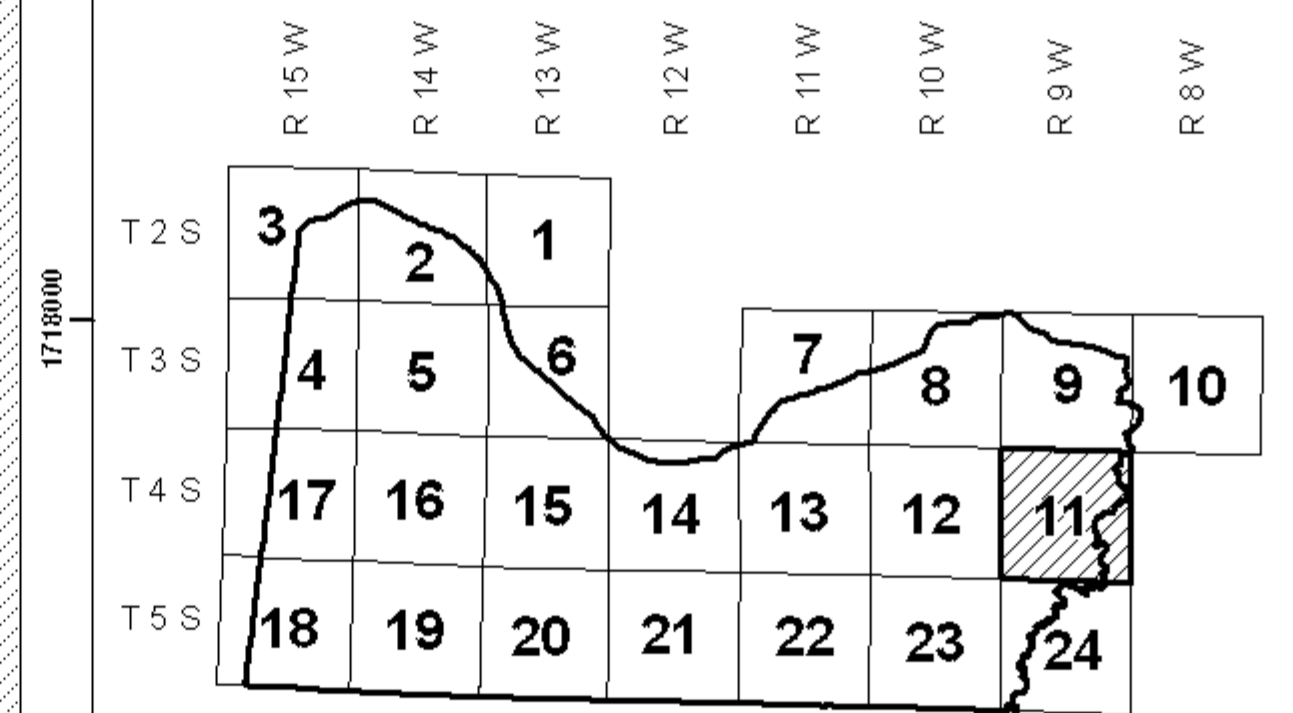
**DIGITAL OWNERSHIP MAP**  
**COUNTY OF COLBERT**  
 PREPARED UNDER THE JOINT DIRECTION  
 OF THE  
**STATE OF ALABAMA**  
**DEPARTMENT OF REVENUE**  
 AD VALOREM TAX DIVISION  
 &  
**Bill Thompson**  
 Revenue Commissioner



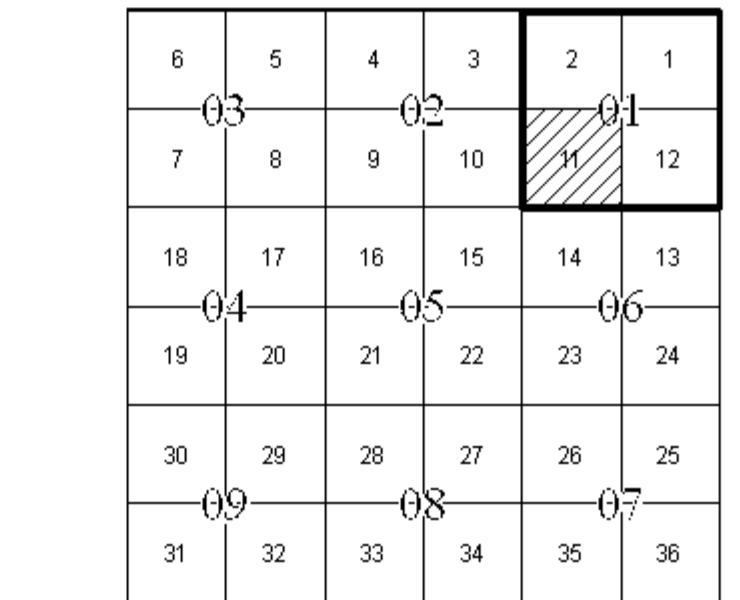
DATE OF PHOTOGRAPHY: 2000; DATE OF REFLIGHT: NOVEMBER, 2007  
 DATE OF MAP: 06/18/2008; DATE OF DIGITAL CONVERSION: FEBRUARY, 1991  
 DATE OF MAP REVISION: 10/09/2008; MAP REVISION BY:  
 TAX YEAR: 2008



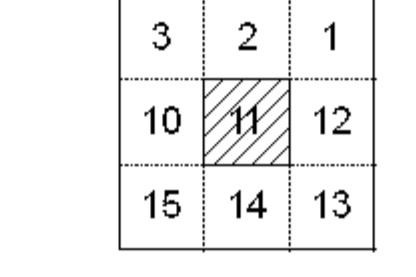
**COUNTY LOCATOR**



**TOWNSHIP LOCATOR**  
 INDEX TO 1" = 400' & 1" = 200' MAPPING



**SUB - SHEET INDEX**



**LEGEND**

COUNTY LINE	-----	AREA (FROM DEED)	10.5 Ac.
CITY LIMIT LINE	-----	AREA (CALCULATED)	10.5 Ac(0)
EASEMENT LINE	-----	DIMENSION (FROM DEED)	##
TOWNSHIP LINE	-----	DIMENSION (SCALED)	##
SECTION LINE	-----	INTERSTATE HIGHWAY	Ⓢ
PROPERTY LINE	-----	U.S. HIGHWAY	Ⓢ
SUBDIVISION LINE	-----	STATE HIGHWAY	Ⓢ
ROAD R/W	-----	COUNTY HIGHWAY	Ⓢ
ROAD TRAVEL PATH	-----	COUNTY HIGHWAY 911 NUMBERING	Ⓢ
PRIVATE ROAD OR TRAIL	-----	ROADS OR STREETS	BY NAME
RAILROAD R/W	-----	PARCEL NUMBER	15 15.001
WATER	-----	SUB LOT NUMBER	29
LAND HOOK	-----	MAP BLOCK NUMBER	00000000
ORIGINAL SUB LOT LINE	-----	MAP BLOCK LIMIT	-----
MAJOR TRANSMISSION LINES (POWER)	-----	MAP BLOCK TACK	-----
MAJOR TRANSMISSION LINES (GAS OR OIL)	-----	SUB BLOCK NUMBER	1 1
CONFLICT	-----	SECTION CORNERS	2 1 11 12
CHURCHES, SCHOOLS, CEMETERY, AIRPORTS, ETC.	-----	BY NAME	-----
TVA MARKER SYMBOLS	-----	STATE PLANE COORDINATES	-----

**REVISIONS**

DATE	BY	CHANGES OR ADDITIONS

COUNTY LOCATOR **11** TOWNSHIP LOCATOR **01**  
 TOWNSHIP **04** SOUTH, RANGE **09** WEST  
**20-11-01-11**  
 MAP NUMBER

MAPS TO BE USED FOR TAX PURPOSES ONLY - NOT TO BE USED FOR CONVEYANCE