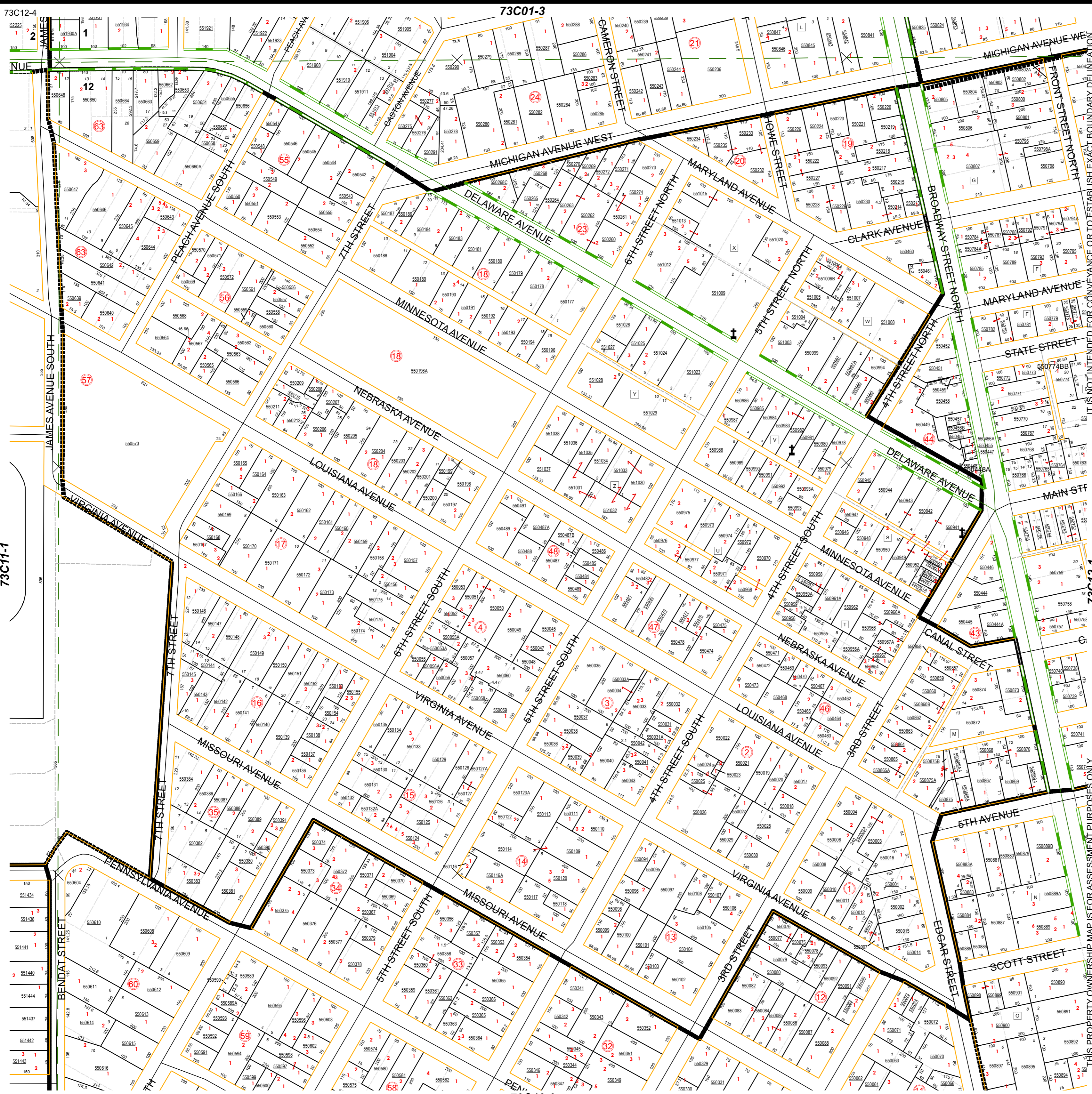
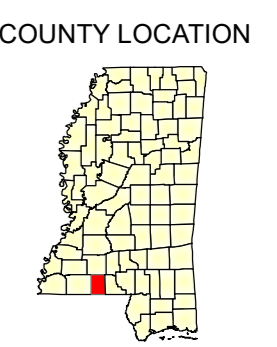
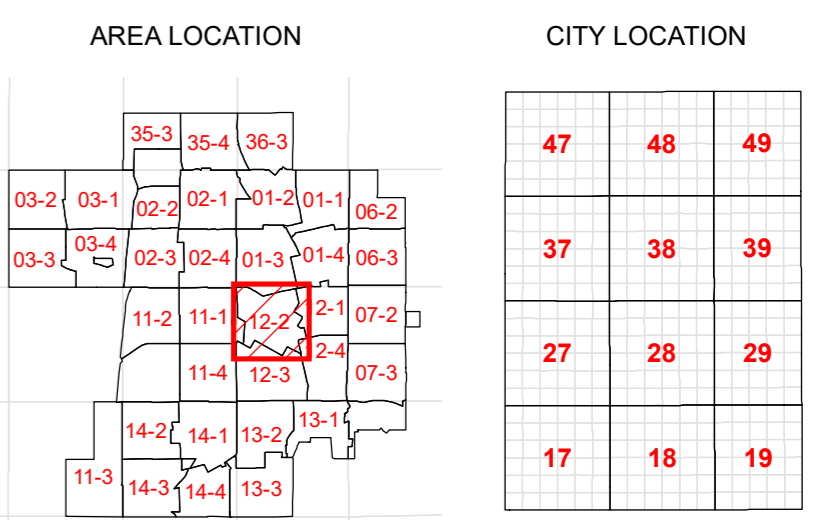


# PIKE COUNTY MISSISSIPPI OWNERSHIP MAP



- IT IS NOT INTENDED FOR CONVEYANCE OR TO ESTABLISH EXACT BOUNDARY DELINEATION.
- PROPERTY LINES
  - - - ACCESS ROAD
  - COUNTY ROAD
  - STATE HIGHWAY
  - INTERSTATE HIGHWAY
  - SECTION LINE
  - NON BOUNDARY SECTION
  - TOWNSHIP LINE
  - RAILROAD
  - CORPORATION LIMIT
  - GAS or OIL LINE
  - TRANSMISSION LINE
  - SCHOOL DISTRICT
  - HYDROGRAPHY
- INSERTS
  - MUNICIPALITIES
  - GRAVEL ROAD
  - PAVED ROAD
  - PONDS, LAKES, RIVERS
  - SEWAGE LAGOON
  - CEMETARY
  - CHURCH
  - 1/4 1/4 CORNER
  - PARCEL HOOK
- 999999 = MOBILE HOME #  
1 = BUILDING #  
9999 = MILE MARKERS



Date of Revision 1/1/2022

Print Date: 9/14/2022

CITY OF MCCOMB		
SCALE 1" = 200'		
LAURIE ALLEN ASSESSOR		
TOWNSHIP 3 North	RANGE 7 East	SECTION 12-2

# 73C12-2

THIS PROPERTY OWNERSHIP MAP IS FOR ASSESSMENT PURPOSES ONLY