

# PIKE COUNTY MISSISSIPPI OWNERSHIP MAP

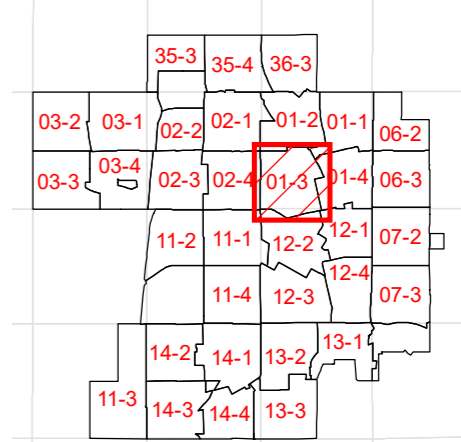
- PROPERTY LINES
- ACCESS ROAD
- COUNTY ROAD
- STATE HIGHWAY
- INTERSTATE HIGHWAY
- SECTION LINE
- NON BOUNDARY SECTION
- TOWNSHIP LINE
- RAILROAD
- CORPORATION LIMIT
- GAS or OIL LINE
- TRANSMISSION LINE
- SCHOOL DISTRICT
- HYDROGRAPHY

- INSERTS
- MUNICIPALITIES
- GRAVEL ROAD
- PAVED ROAD
- PONDS, LAKES, RIVERS
- SEWAGE LAGOON
- CEMETARY
- CHURCH
- 1/4 1/4 CORNER
- PARCEL HOOK


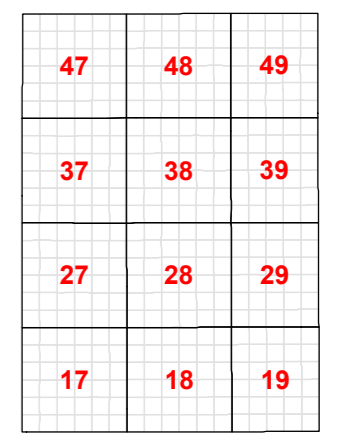
999999 = MOBILE HOME #  
1 = BUILDING #  
9999 = MILE MARKERS

IT IS NOT INTENDED FOR CONVEYANCE OR TO ESTABLISH EXACT BOUNDARY DELINEATION.

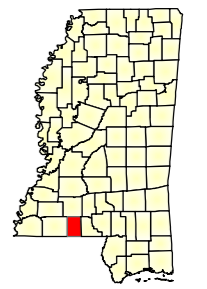
AREA LOCATION



CITY LOCATION



COUNTY LOCATION



Date of Revision 1/1/2022

CITY OF MCCOMB

Print Date: 9/14/2022

SCALE 1" = 200'

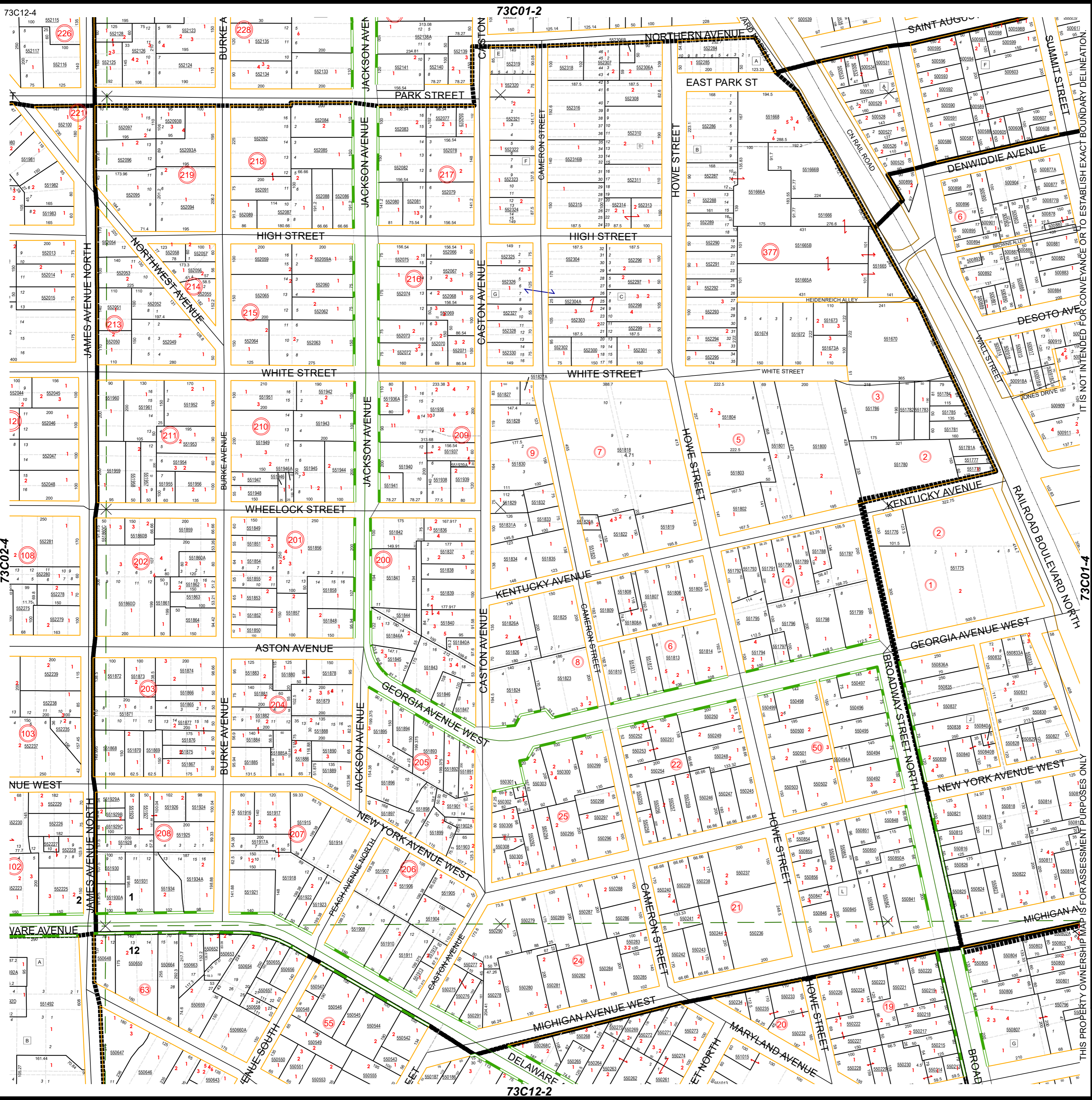
Laurie Allen  
Assessor

TOWNSHIP  
3 North

RANGE  
7 East

SECTION  
01-3

# 73C01-3



THIS PROPERTY OWNERSHIP MAP IS FOR ASSESSMENT PURPOSES ONLY.