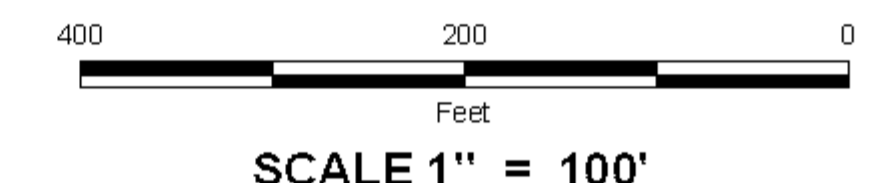


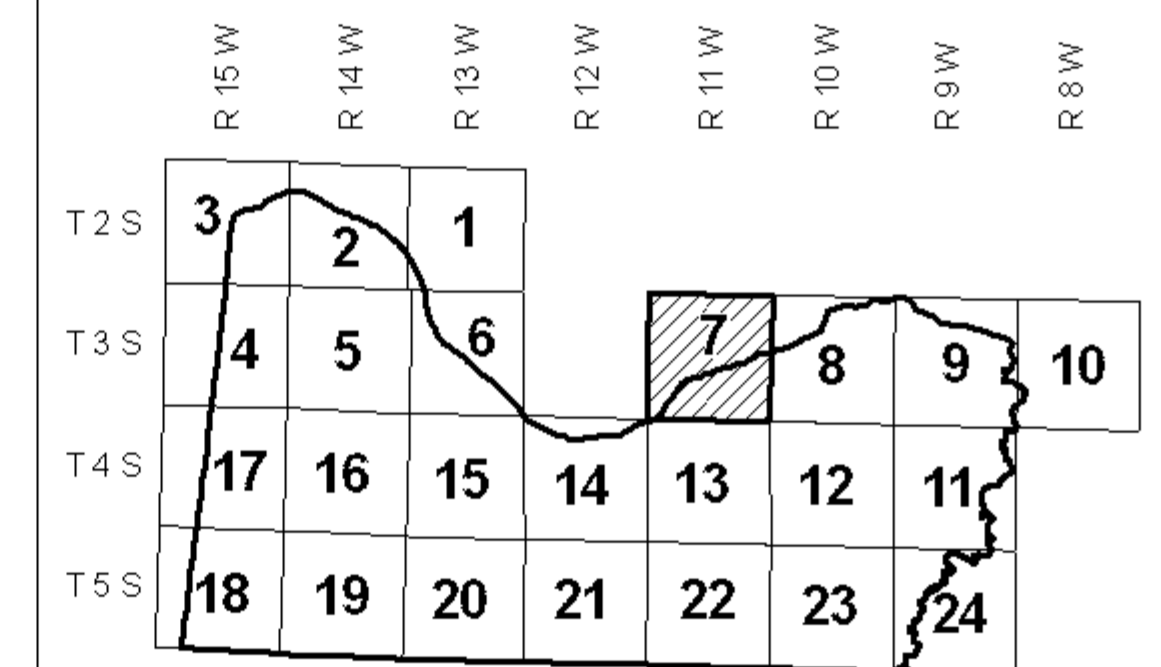
DIGITAL OWNERSHIP MAP
COUNTY OF COLBERT
 PREPARED UNDER THE JOINT DIRECTION
 OF THE
STATE OF ALABAMA
DEPARTMENT OF REVENUE
 AD VALOREM TAX DIVISION
 &
Bill Thompson
 Revenue Commissioner



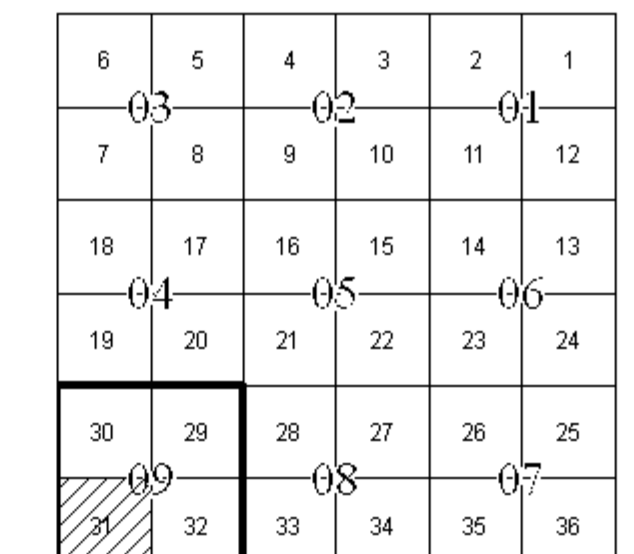
DATE OF PHOTOGRAPHY: 2000; DATE OF RE-SIGHT: NOVEMBER, 2007
 DATE OF MAP: 06/18/2008; DATE OF DIGITAL CORRECTION: FEBRUARY, 1991
 DATE OF MAP REVISED: 10/20/2000; MAP REVISED BY:
 TAX YEAR: 2008



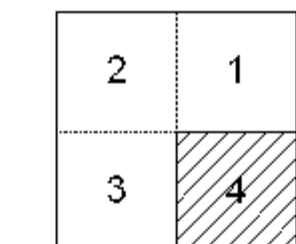
COUNTY LOCATOR



TOWNSHIP LOCATOR
 INDEX TO 1" = 400' & 1" = 200' MAPPING



SUB - SHEET INDEX



LEGEND

COUNTY LINE	-----	AREA (FROM DEED)	10.5 Ac.
CITY LIMIT LINE	-----	AREA (CALCULATED)	10.5 AC(C)
EASEMENT LINE	-----	DIMENSION (FROM DEED)	44
TOWNSHIP LINE	-----	DIMENSION (SCALED)	644
SECTION LINE	-----	INTERSTATE HIGHWAY	
PROPERTY LINE	-----	U.S. HIGHWAY	
SUBDIVISION LINE	-----	STATE HIGHWAY	
ROAD RIM	-----	COUNTY HIGHWAY	
ROAD TRAVEL PATH	-----	COUNTY HIGHWAY 911 NUMBERING	
PRIVATE ROAD OR TRAIL	-----	ROADS OR STREETS	BY NAME
RAILROAD R/W	-----	PARCEL NUMBER	15 15.001
WATER	-----	SUB LOT NUMBER	29
LAND HOOK	-----	MAP BLOCK NUMBER	
ORIGINAL SUB LOT LINE	-----	MAP BLOCK LIMIT	
MAJOR TRANSMISSION LINES (GAS OR OIL)	-----	MAP BLOCK TICK	
CONFLICT	-----	SUB. BLOCK NUMBER	
CHURCHES, SCHOOLS, CEMETERIES, AIRPORTS, ETC.	-----	SECTION CORNERS	2 1 11 12
TVA MARKER SYMBOLS	-----	STATE PLANE COORDINATES	

REVISIONS

DATE	BY	CHANGES OR ADDITIONS

COUNTY LOCATOR **07** TOWNSHIP LOCATOR **09**
 TOWNSHIP **03** SOUTH, RANGE **11** WEST
20-07-09-31-4
 MAP NUMBER

MAPS TO BE USED FOR TAX PURPOSES ONLY - NOT TO BE USED FOR CONVEYANCE