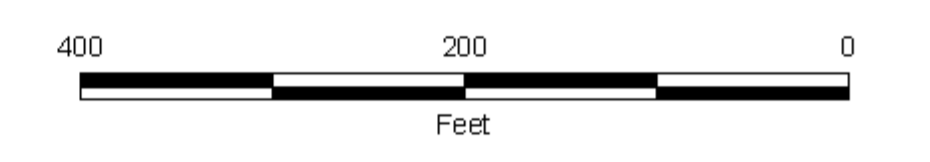


DIGITAL OWNERSHIP MAP  
**COUNTY OF COLBERT**  
 PREPARED UNDER THE JOINT DIRECTION  
 OF THE  
**STATE OF ALABAMA**  
**DEPARTMENT OF REVENUE**  
 AD VALOREM TAX DIVISION

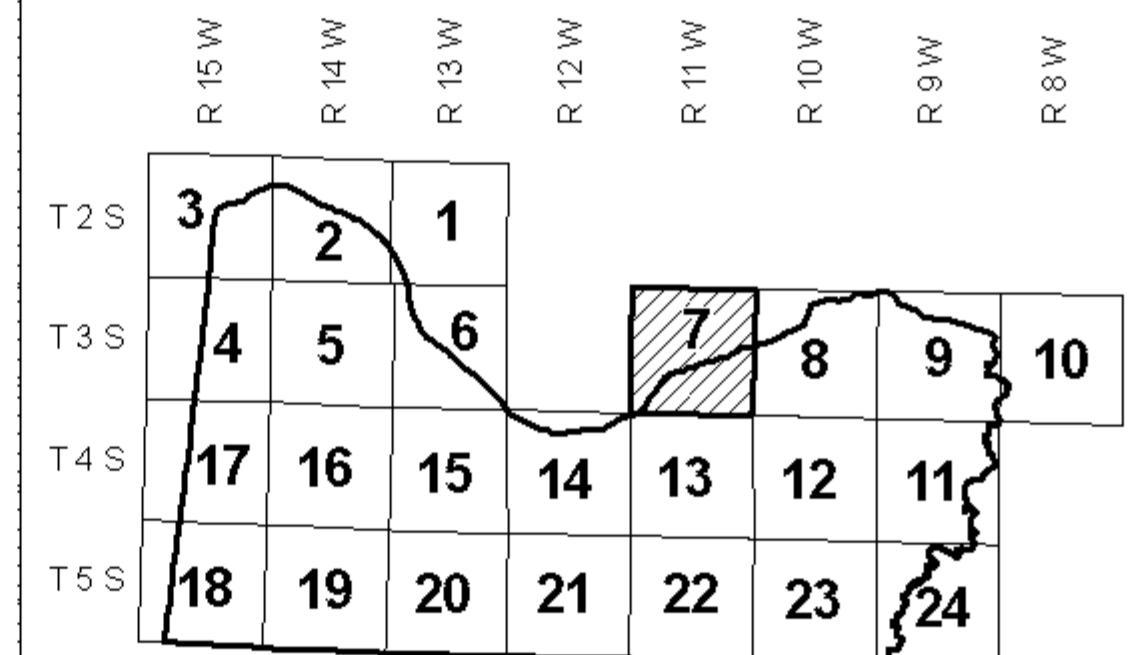
**Bill Thompson**  
 Revenue Commissioner



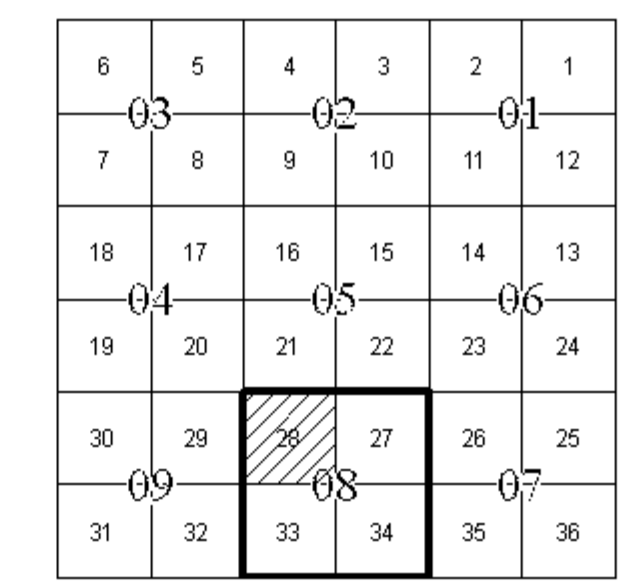
DATE OF PHOTOGRAPHY: 2000; DATE OF REFLIGHT: NOVEMBER, 2007  
 DATE OF MAP: 06/18/2008; DATE OF DIGITAL CORRECTION: FEBRUARY, 1991  
 DATE OF MAP REVISED: 10/29/2000; MAP REVISED BY:  
 TAX YEAR: 2008



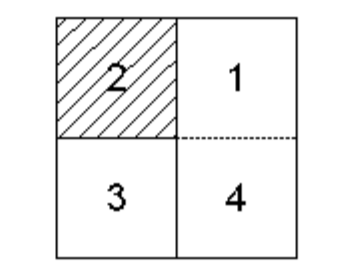
**COUNTY LOCATOR**



**TOWNSHIP LOCATOR**  
 INDEX TO 1" = 400' & 1" = 200' MAPPING



**SUB - SHEET INDEX**



LEGEND		
COUNTY LINE	—	AREA (FROM DEED) 10.5 Ac.
CITY LIMIT LINE	—	AREA (CALCULATED) 10.5 AC(c)
EASEMENT LINE	—	DIMENSION (FROM DEED) 44
TOWNSHIP LINE	—	DIMENSION (SCALED) 664
SECTION LINE	—	INTERSTATE HIGHWAY
PROPERTY LINE	—	U.S. HIGHWAY
SUBDIVISION LINE	—	STATE HIGHWAY
ROAD RAY	—	COUNTY HIGHWAY
ROAD TRAVEL PATH	—	COUNTY HIGHWAY 911 NUMBERING
PRIVATE ROAD OR TRAIL	—	ROADS OR STREETS BY NAME
RAILROAD RAY	—	PARCEL NUMBER 15 15.001
WATER	—	SUB LOT NUMBER 29
LAND HOOK	—	MAP BLOCK NUMBER
ORIGINAL SUB LOT LINE	—	MAP BLOCK LIMIT (GAS OR OIL)
MAJOR TRANSMISSION LINES	—	MAP BLOCK TICK
CONFLICT	—	SUB BLOCK NUMBER
CHURCHES, SCHOOLS, CEMETERY, CAMP GROUND, ETC.	—	SECTION CORNERS 2 1 11 12
TVA MARKER SYMBOLS	—	STATE PLANE COORDINATES 1428000

REVISIONS	
DATE	CHANGES OR ADDITIONS

COUNTY LOCATOR **07** TOWNSHIP LOCATOR **08**  
 TOWNSHIP **03** SOUTH, RANGE **11** WEST  
**20-07-08-28-2**  
 MAP NUMBER  
 MAPS TO BE USED FOR TAX PURPOSES ONLY - NOT TO BE USED FOR CONVEYANCE