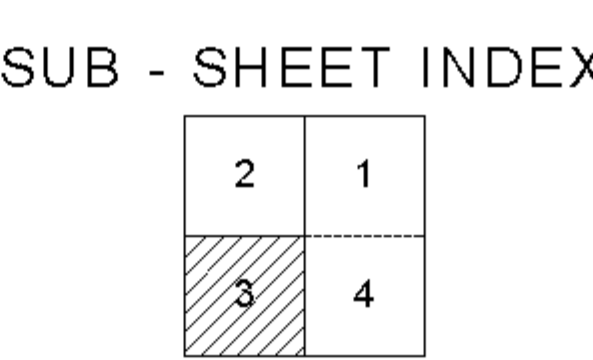
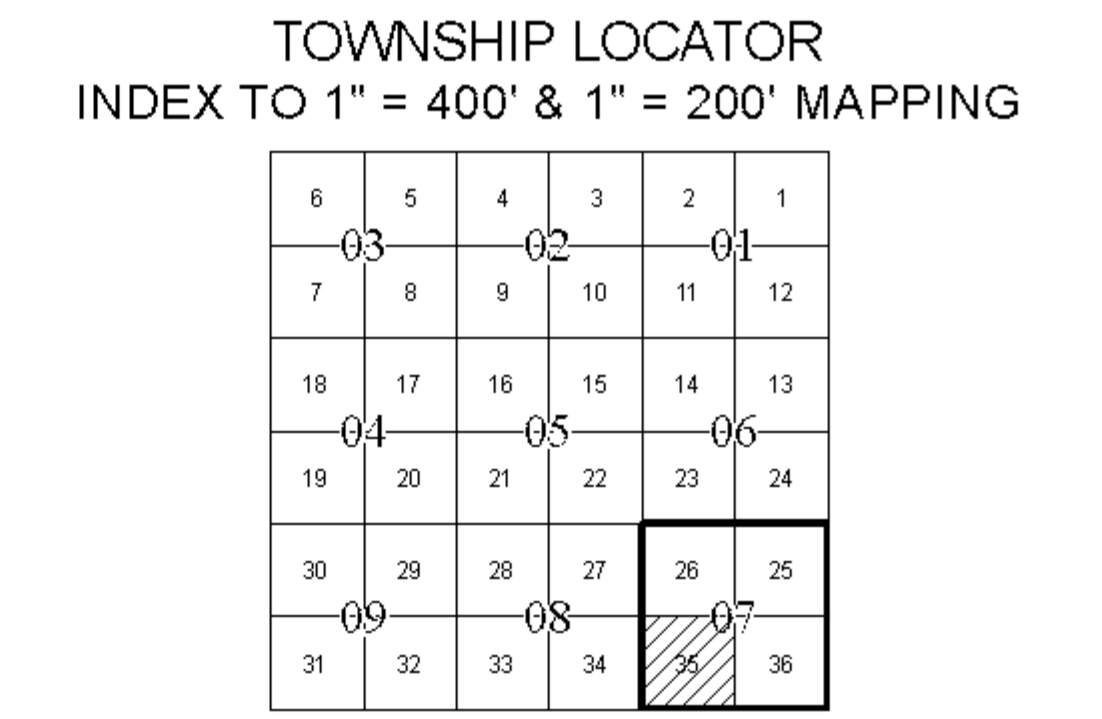
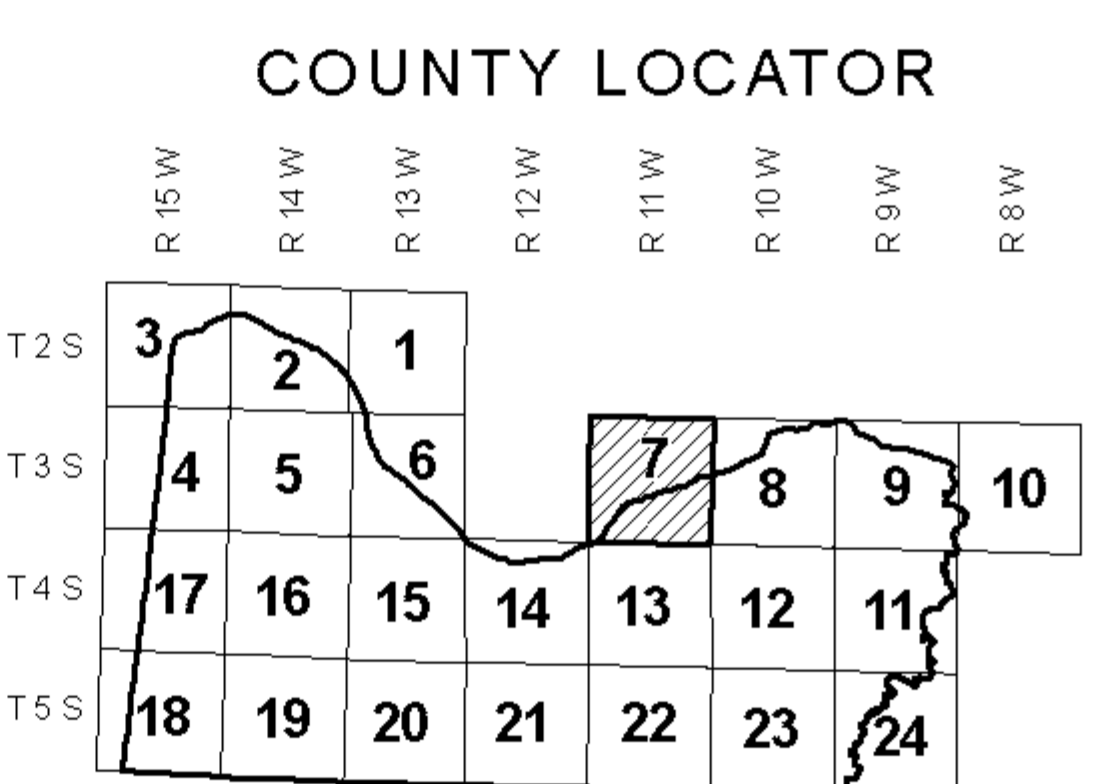
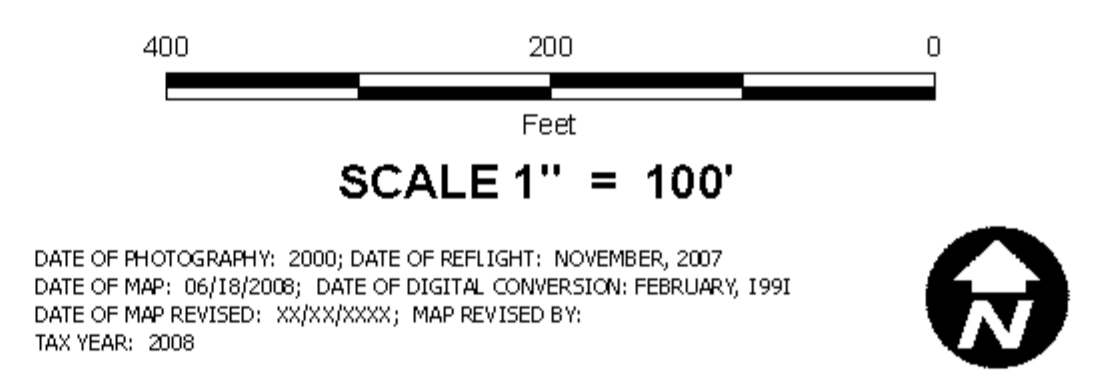


DIGITAL OWNERSHIP MAP
COUNTY OF COLBERT
 PREPARED UNDER THE JOINT DIRECTION
 OF THE
STATE OF ALABAMA
DEPARTMENT OF REVENUE
 AD VALOREM TAX DIVISION

Bill Thompson
 Revenue Commissioner



LEGEND

COUNTY LINE	-----	AREA (FROM DEED)	10.5 Ac.
CITY LIMIT LINE	-----	AREA (CALCULATED)	10.5 AC(C)
EASEMENT LINE	-----	DIMENSION (FROM DEED)	44
TOWNSHIP LINE	-----	DIMENSION (SCALED)	664
SECTION LINE	-----	INTERSTATE HIGHWAY	10
PROPERTY LINE	-----	U.S. HIGHWAY	100
SUBDIVISION LINE	-----	STATE HIGHWAY	100
ROAD RAY	-----	COUNTY HIGHWAY	100
ROAD TRAVEL PATH	-----	COUNTY HIGHWAY 911 NUMBERING	100
PRIVATE ROAD OR TRAIL	-----	ROADS OR STREETS	BY NAME
RAILROAD RAY	-----	PARCEL NUMBER	15 15.001
WATER	-----	SUB LOT NUMBER	29
LAND HOOK	-----	MAP BLOCK NUMBER	10.5
ORIGINAL SUB LOT LINE	-----	MAP BLOCK LIMIT (GAS OR OIL)	10.5
MAJOR TRANSMISSION LINES	-----	MAP BLOCK TICK	10.5
CONFLICT	-----	SUB. BLOCK NUMBER	11 12
CHURCHES, SCHOOLS, CEMETERY, ABB ORS, ETC.	-----	SECTION CORNERS	2 1 11 12
TVA MARKER SYMBOLS	-----	STATE PLANE COORDINATES	1428000

REVISIONS

DATE	BY	CHANGES OR ADDITIONS

COUNTY LOCATOR **07** TOWNSHIP LOCATOR **07**
 TOWNSHIP **03** SOUTH, RANGE **11** WEST
20-07-07-35-3
 MAP NUMBER
 MAPS TO BE USED FOR TAX PURPOSES ONLY - NOT TO BE USED FOR CONVEYANCE