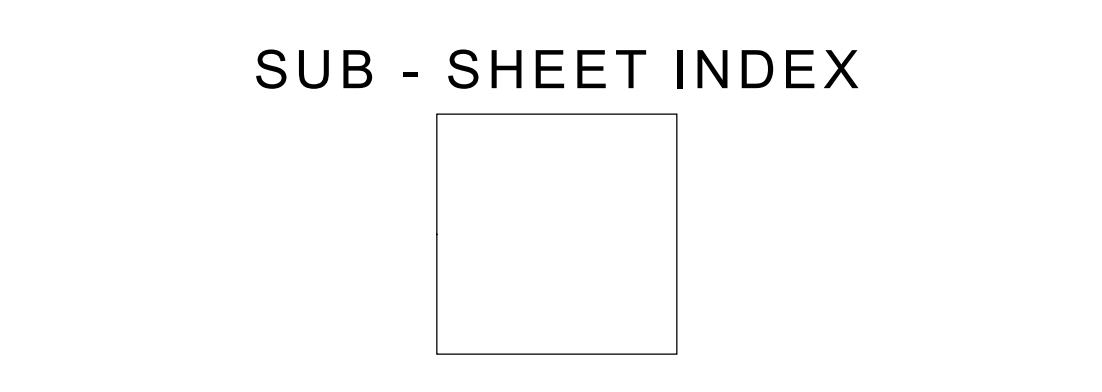
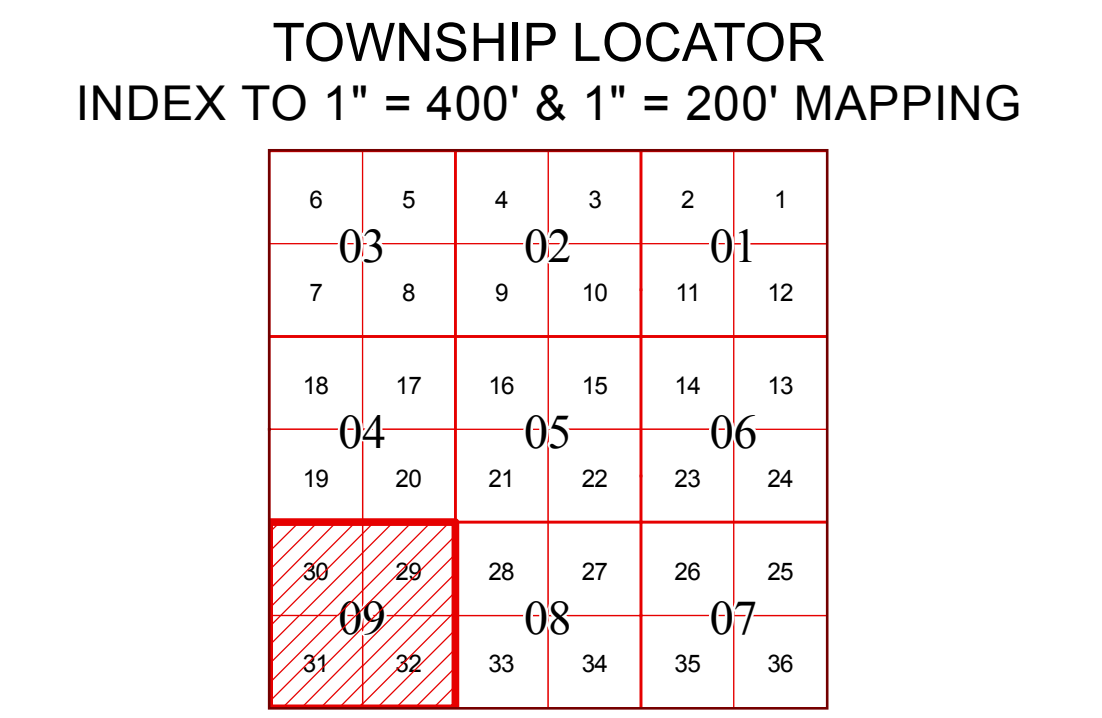
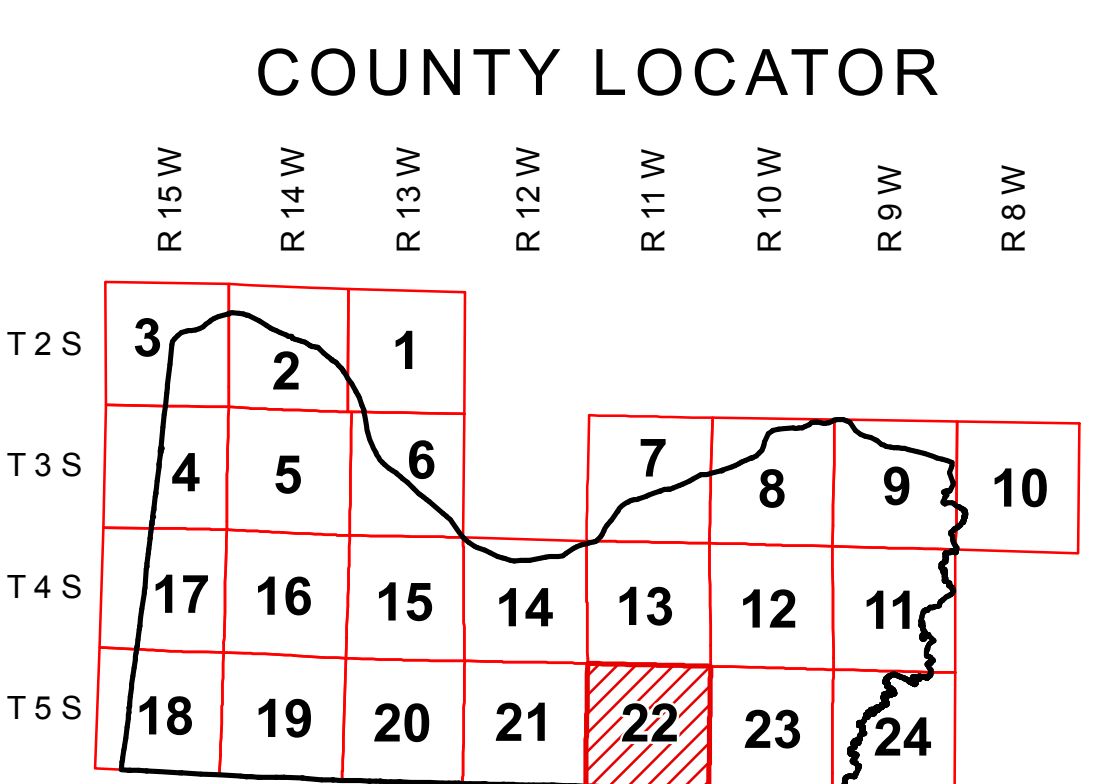
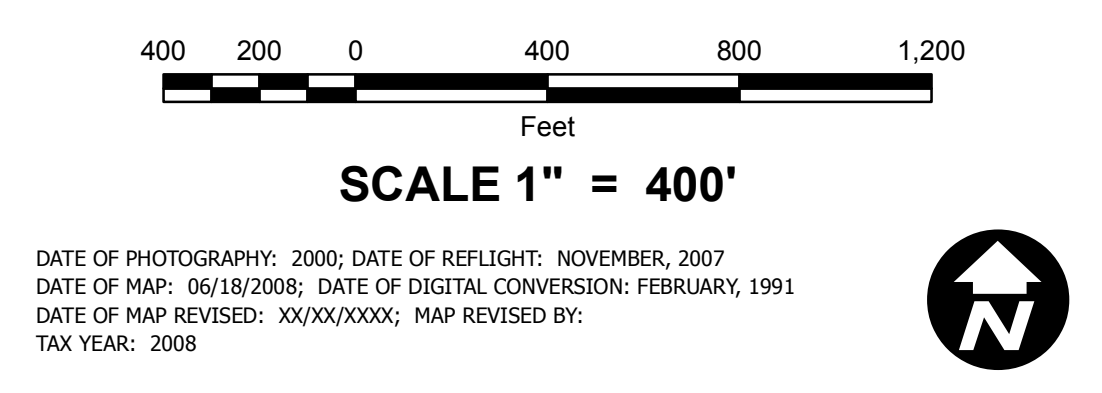




DIGITAL OWNERSHIP MAP
COUNTY OF COLBERT
 PREPARED UNDER THE JOINT DIRECTION
 OF THE
STATE OF ALABAMA
DEPARTMENT OF REVENUE
 AD VALOREM TAX DIVISION
 &
Bill Thompson
 Revenue Commissioner



LEGEND

COUNTY LINE	—	AREA (FROM DEED)	10.5 Ac.
CITY LIMIT LINE	—	AREA (CALCULATED)	10.5 Ac(c)
EASEMENT LINE	—	DIMENSION (FROM DEED)	44
TOWNSHIP LINE	—	DIMENSION (SCALED)	665
SECTION LINE	—	INTERSTATE HIGHWAY	66
PROPERTY LINE	—	U.S. HIGHWAY	231
SUBDIVISION LINE	—	STATE HIGHWAY	12
ROAD R/W	—	COUNTY HIGHWAY	53
ROAD TRAVEL PATH	—	COUNTY HIGHWAY 911 NUMBERING	085
PRIVATE ROAD OR TRAIL	—	ROADS OR STREETS	BY NAME
RAILROAD R/W	—	PARCEL NUMBER	15 15.001
WATER	—	SUB LOT NUMBER	29
LAND HOOK	—	MAP BLOCK NUMBER	231
ORIGINAL SUB LOT LINE	—	MAP BLOCK LIMIT (POWER)	2
MAJOR TRANSMISSION LINES (GAS OR OIL)	—	MAP BLOCK LIMIT (GAS OR OIL)	11 12
CONFLICT	—	MAP BLOCK TICK (POWER)	11 12
CHURCHES, SCHOOLS, CEMETERY, AIRPORTS, ETC.	—	SUB. BLOCK NUMBER	2 1
TVA MARKER SYMBOLS	—	SECTION CORNERS	11 12
		STATE PLANE COORDINATES	2278000

REVISIONS

DATE	BY	CHANGES OR ADDITIONS

COUNTY LOCATOR **22** TOWNSHIP LOCATOR **09**
 TOWNSHIP **05** SOUTH, RANGE **11** WEST
20-22-09
 MAP NUMBER

MAPS TO BE USED FOR TAX PURPOSES ONLY - NOT TO BE USED FOR CONVEYANCE