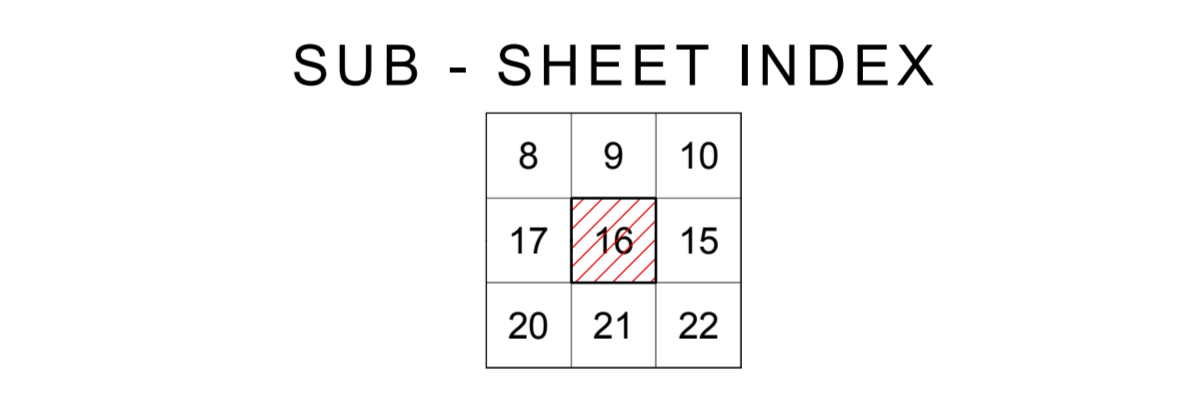
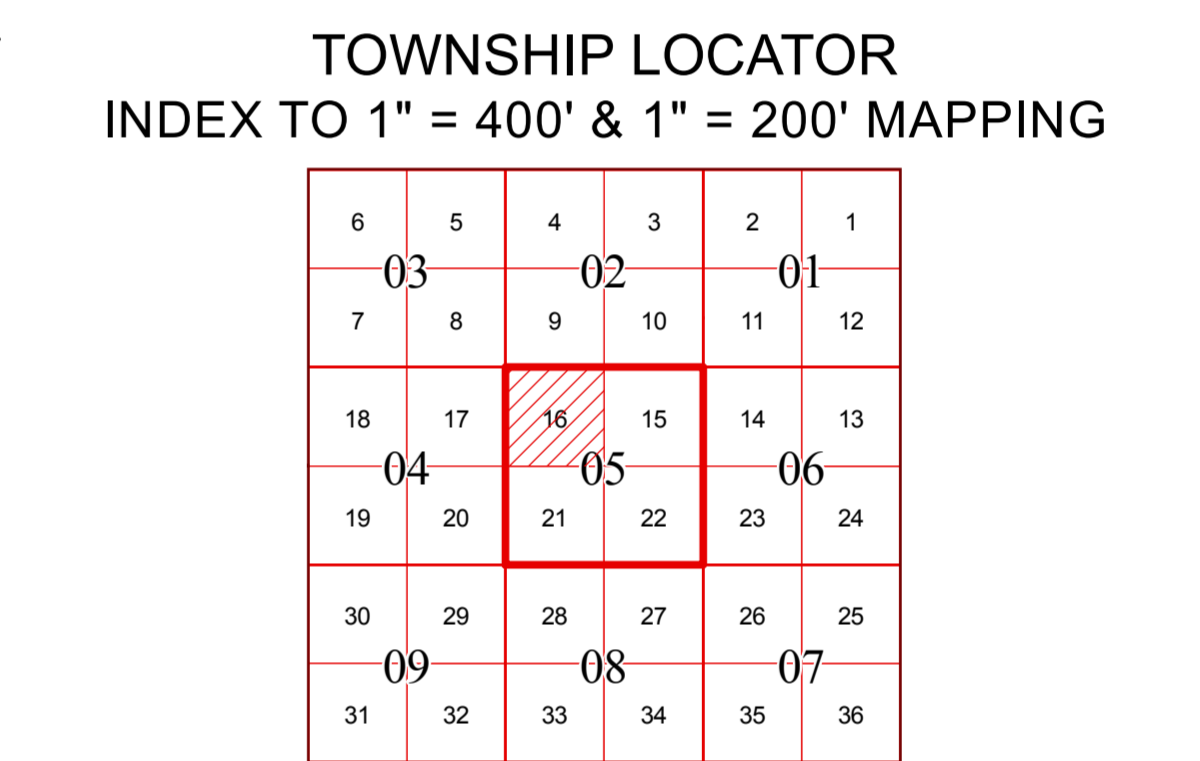
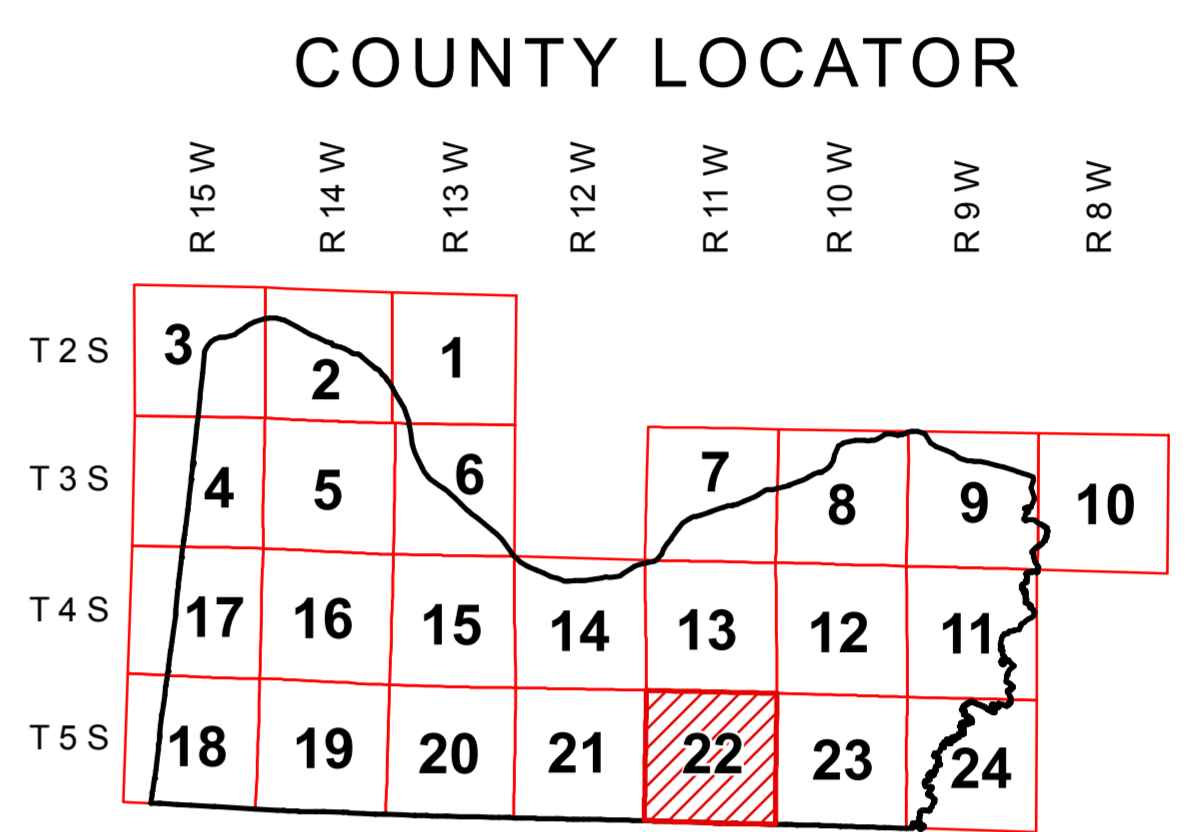


DIGITAL OWNERSHIP MAP  
**COUNTY OF COLBERT**  
 PREPARED UNDER THE JOINT DIRECTION  
 OF THE  
**STATE OF ALABAMA**  
 DEPARTMENT OF REVENUE  
 AD VALOREM TAX DIVISION  
 &  
**Bill Thompson**  
 Revenue Commissioner

400 200 0 200 400  
 Feet  
**SCALE 1" = 200'**

DATE OF PHOTOGRAPHY: 2000; DATE OF REFLECT: NOVEMBER, 2007  
 DATE OF MAP: 06/18/2008; DATE OF DIGITAL CONVERSION: FEBRUARY, 1991  
 DATE OF MAP REVISION: 03/03/2008; MAP REVISION BY:  
 TAX YEAR: 2008



**LEGEND**

COUNTY LINE	AREA (FROM DEED)	10.5 Ac.
CITY LIMIT LINE	AREA (CALCULATED)	10.5 Ac(c)
EASEMENT LINE	DIMENSION (FROM DEED)	44
TOWNSHIP LINE	DIMENSION (FROM DEED)	44
SECTION LINE	DIMENSION (SCALED)	44
PROPERTY LINE	INTERSTATE HIGHWAY	235
SUBDIVISION LINE	U.S. HIGHWAY	15
ROAD R/W	STATE HIGHWAY	15
ROAD TRAVEL PATH	COUNTY HIGHWAY	53
PRIVATE ROAD OR TRAIL	COUNTY HIGHWAY 911 NUMBERING	053
RAILROAD R/W	ROADS OR STREETS	BY NAME
WATER	PARCEL NUMBER	15 15.001
LAND HOOK	SUB LOT NUMBER	29
ORIGINAL SUB LOT LINE	MAP BLOCK NUMBER (WHERE APPLICABLE)	2
MAJOR TRANSMISSION LINES (POWER)	MAP BLOCK LIMIT (WHERE APPLICABLE)	2
MAJOR TRANSMISSION LINES (GAS OR OIL)	MAP BLOCK TICK (WHERE APPLICABLE)	2
CONFLICT	SUB. BLOCK NUMBER	2 1
CHURCHES, SCHOOLS, CEMETERY, AIRPORTS, ETC.	SECTION CORNERS	11 12
TVA MARKER SYMBOLS	STATE PLANE COORDINATES	2278000

**REVISIONS**

DATE	BY	CHANGES OR ADDITIONS

COUNTY LOCATOR **22** TOWNSHIP LOCATOR **05**  
 TOWNSHIP **05** SOUTH, RANGE **11** WEST  
**20-22-05-16**  
 MAP NUMBER  
 MAPS TO BE USED FOR TAX PURPOSES ONLY - NOT TO BE USED FOR CONVEYANCE

