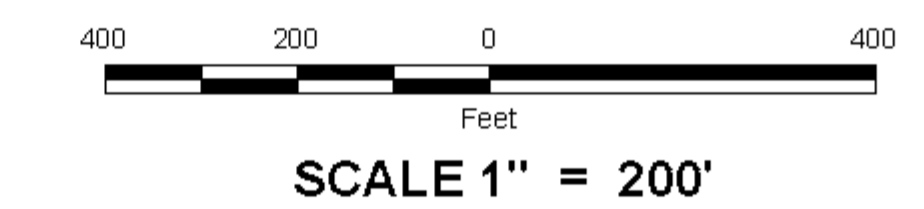


DIGITAL OWNERSHIP MAP
COUNTY OF COLBERT
 PREPARED UNDER THE JOINT DIRECTION
 OF THE
STATE OF ALABAMA
DEPARTMENT OF REVENUE
 AD VALOREM TAX DIVISION

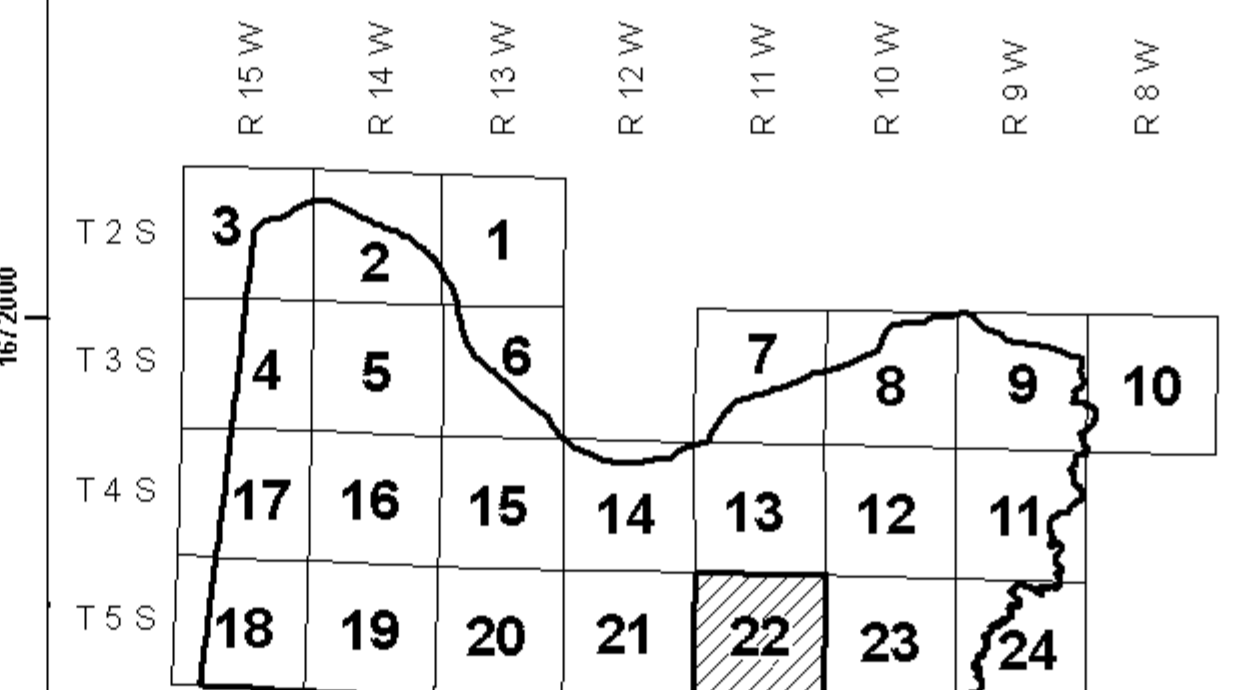
Bill Thompson
 Revenue Commissioner



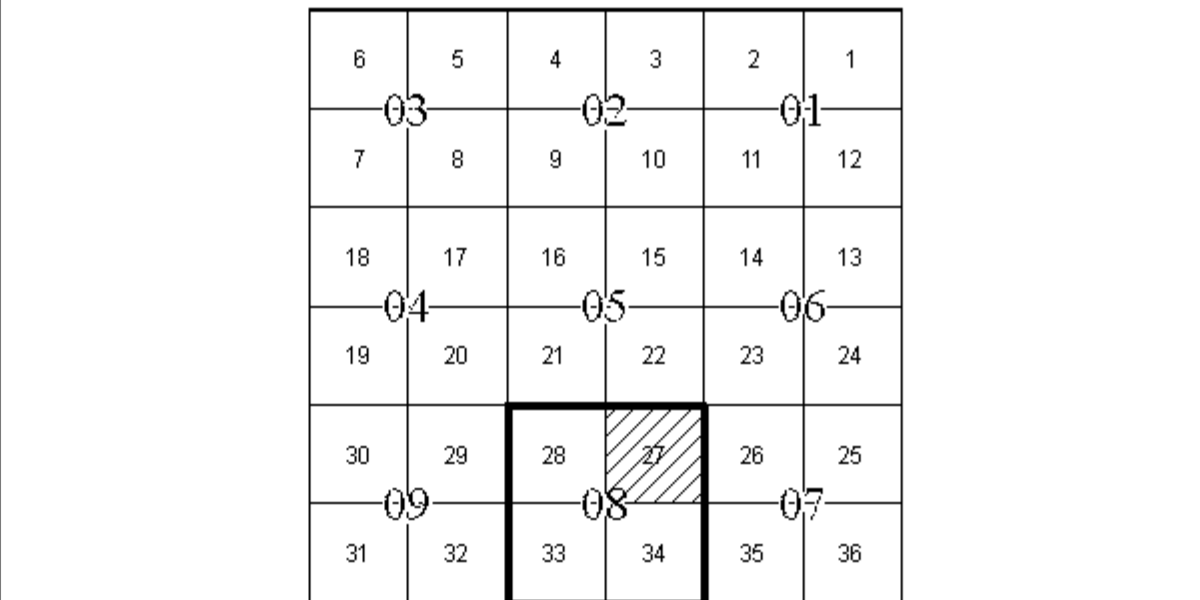
DATE OF PHOTOGRAPHY: 2000; DATE OF REFSIGHT: NOVEMBER, 2007
 DATE OF MAP: 06/18/2008; DATE OF DIGITAL CONVERSION: FEBRUARY, 1991
 DATE OF MAP REVISIONS: 10/09/2008; MAP REVISIONS BY:
 TAX YEAR: 2008



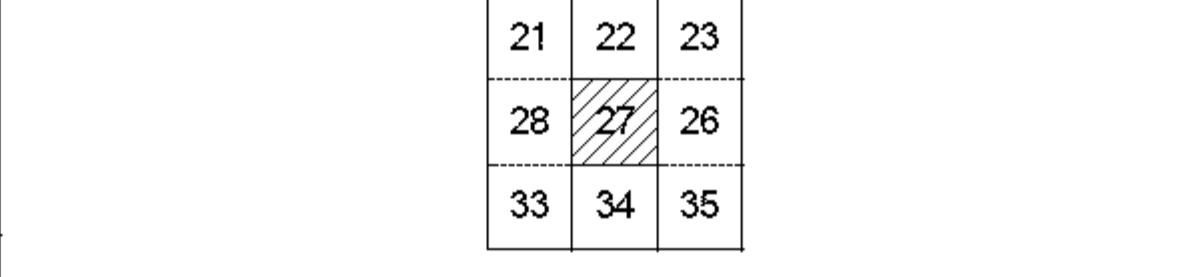
COUNTY LOCATOR



TOWNSHIP LOCATOR
 INDEX TO 1" = 400' & 1" = 200' MAPPING



SUB - SHEET INDEX



LEGEND

COUNTY LINE	—	AREA (FROM DEED)	10.5 Ac.
CITY LIMIT LINE	----	AREA (CALCULATED)	10.5 Ac(6)
EASEMENT LINE	----	DIMENSION (FROM DEED)	44'
TOWNSHIP LINE	----	DIMENSION (SCALED)	44'
SECTION LINE	----	INTERSTATE HIGHWAY	100
PROPERTY LINE	----	U.S. HIGHWAY	200
SUBDIVISION LINE	----	STATE HIGHWAY	200
ROAD R/W	----	COUNTY HIGHWAY	200
ROAD TRAVEL PATH	----	COUNTY HIGHWAY 911 NUMBERING	200
PRIVATE ROAD OR TRAIL	----	ROADS OR STREETS BY NAME	15 15.001
RAILROAD R/W	----	PARCEL NUMBER	15 15.001
WATER	----	SUB LOT NUMBER	29
LAND HOOK	----	MAP BLOCK NUMBER	29
ORIGINAL SUB LOT LINE	----	MAP BLOCK NUMBER (POWER)	29
MAJOR TRANSMISSION LINES	----	MAP BLOCK LIMIT (GAS OR OIL)	29
CONFLICT	----	MAP BLOCK TICK (WATER)	29
CHURCHES, SCHOOLS, CEMETERY, AIRPORTS, ETC.	----	SUB. BLOCK NUMBER	29
TVA MARKER SYMBOLS	----	SECTION CORNERS	2 1 11 12
		STATE PLANE COORDINATES	1424000 2278000

REVISIONS

DATE	BY	CHANGES OR ADDITIONS

COUNTY LOCATOR **22** TOWNSHIP LOCATOR **08**
 TOWNSHIP **05** SOUTH, RANGE **11** WEST
20-22-08-27
 MAP NUMBER

MAPS TO BE USED FOR TAX PURPOSES ONLY - NOT TO BE USED FOR CONVEYANCE

