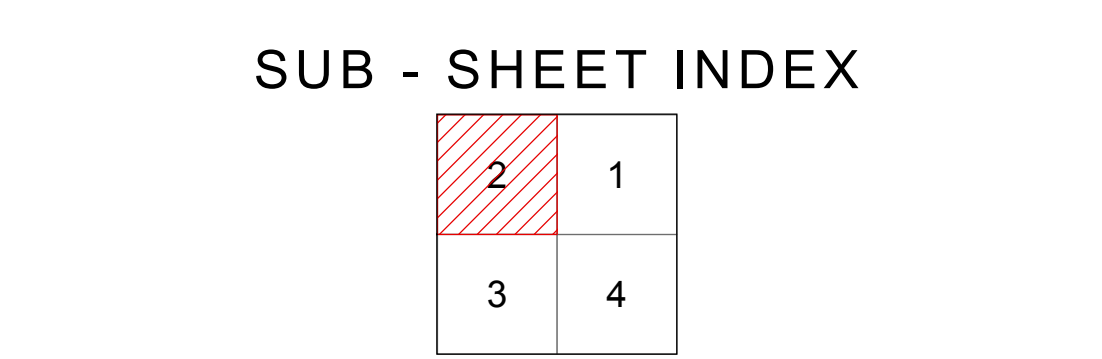
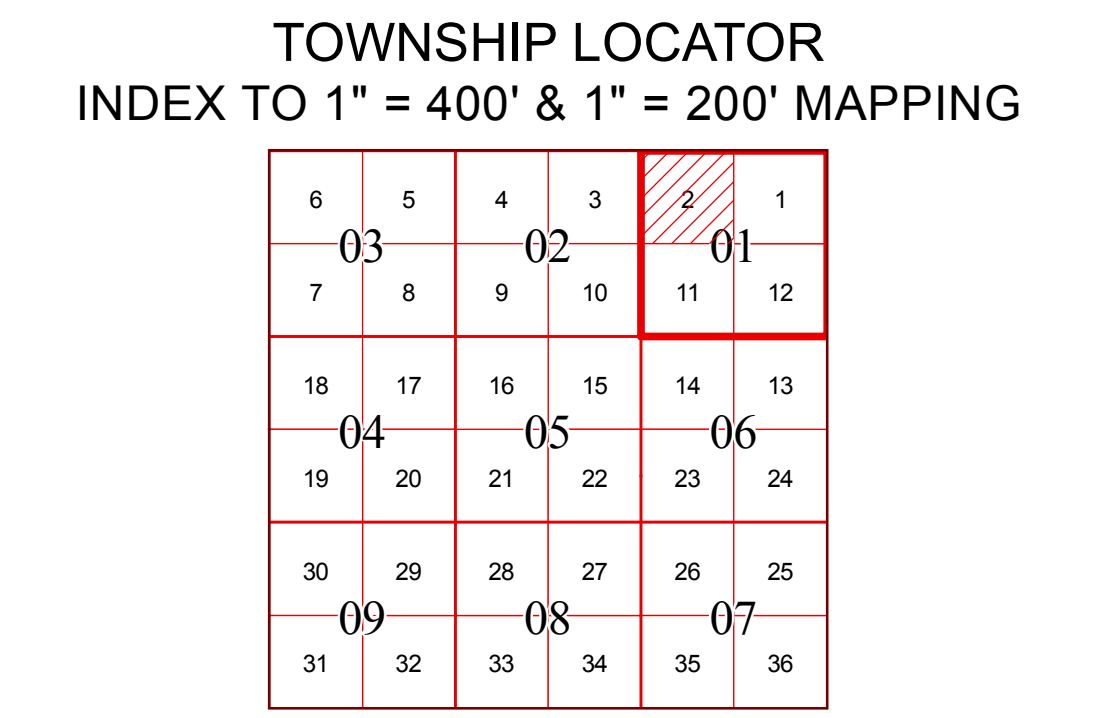
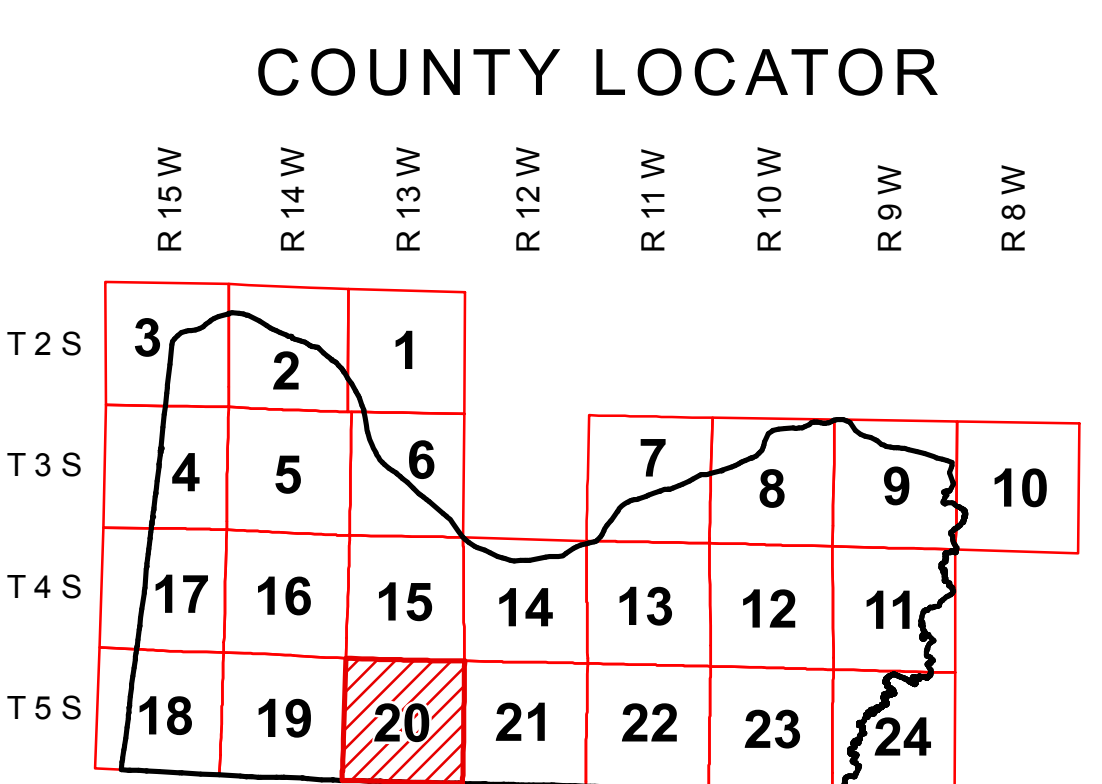
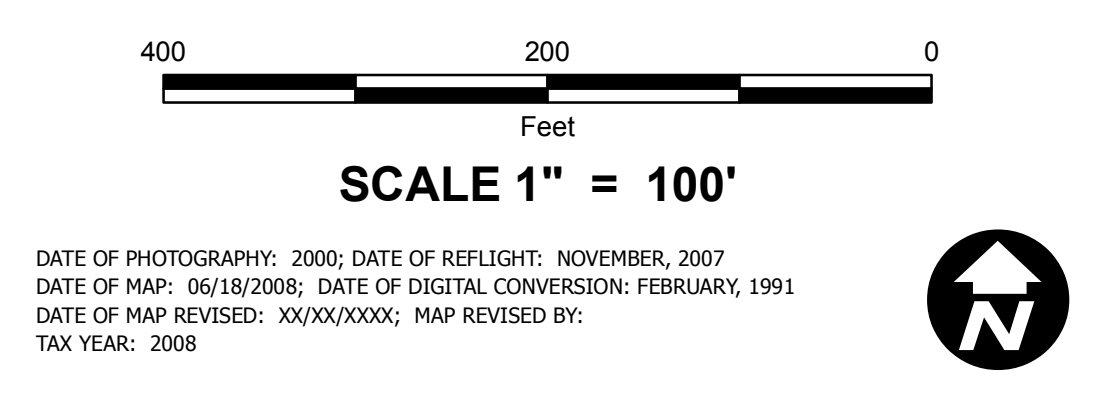


DIGITAL OWNERSHIP MAP  
**COUNTY OF COLBERT**  
 PREPARED UNDER THE JOINT DIRECTION  
 OF THE  
**STATE OF ALABAMA**  
**DEPARTMENT OF REVENUE**  
 AD VALOREM TAX DIVISION  
 &  
**Bill Thompson**  
 Revenue Commissioner



LEGEND

|   |                                 |            |
|---|---------------------------------|------------|
| COUNTY LINE                                 | AREA (FROM DEED)                | 10.5 Ac.   |
| CITY LIMIT LINE                             | AREA (CALCULATED)               | 10.5 Ac(c) |
| EASEMENT LINE                               | DIMENSION (FROM DEED)           | 66         |
| TOWNSHIP LINE                               | DIMENSION (SCALED)              | 666        |
| SECTION LINE                                | INTERSTATE HIGHWAY              | 66         |
| PROPERTY LINE                               | U.S. HIGHWAY                    | 231        |
| SUBDIVISION LINE                            | U.S. HIGHWAY                    | 12         |
| ROAD R/W                                    | STATE HIGHWAY                   | 53         |
| ROAD TRAVEL PATH                            | COUNTY HIGHWAY                  | 083        |
| PRIVATE ROAD OR TRAIL                       | COUNTY HIGHWAY 911 NUMBERING    | BY NAME    |
| RAILROAD R/W                                | ROADS OR STREETS                | 15 15.001  |
| WATER                                       | PARCEL NUMBER                   | 29         |
| LAND HOOK                                   | SUB LOT NUMBER                  | 29         |
| ORIGINAL SUB LOT LINE                       | MAP BLOCK NUMBER (PAPER RECORD) | 2          |
| MAJOR TRANSMISSION LINES (POWER)            | MAP BLOCK LIMIT (PAPER RECORD)  | 11 12      |
| MAJOR TRANSMISSION LINES (GAS OR OIL)       | MAP BLOCK TICK (PAPER RECORD)   | 11 12      |
| CONFLICT                                    | SUB. BLOCK NUMBER               | 11 12      |
| CHURCHES, SCHOOLS, CEMETERY, AIRPORTS, ETC. | BY NAME                         | 2 1        |
| TVA MARKER SYMBOLS                          | SECTION CORNERS                 | 11 12      |
|   | STATE PLANE COORDINATES         | 2278000    |

REVISIONS

| DATE | BY | CHANGES OR ADDITIONS |
|------|----|----------------------|
|      |    |                      |
|      |    |                      |

COUNTY LOCATOR **20** TOWNSHIP LOCATOR **01**  
 TOWNSHIP **05** SOUTH, RANGE **13** WEST  
**20-20-01-02-2**  
 MAP NUMBER  
 MAPS TO BE USED FOR TAX PURPOSES ONLY - NOT TO BE USED FOR CONVEYANCE