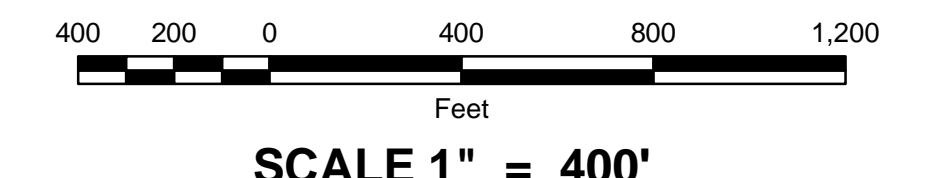
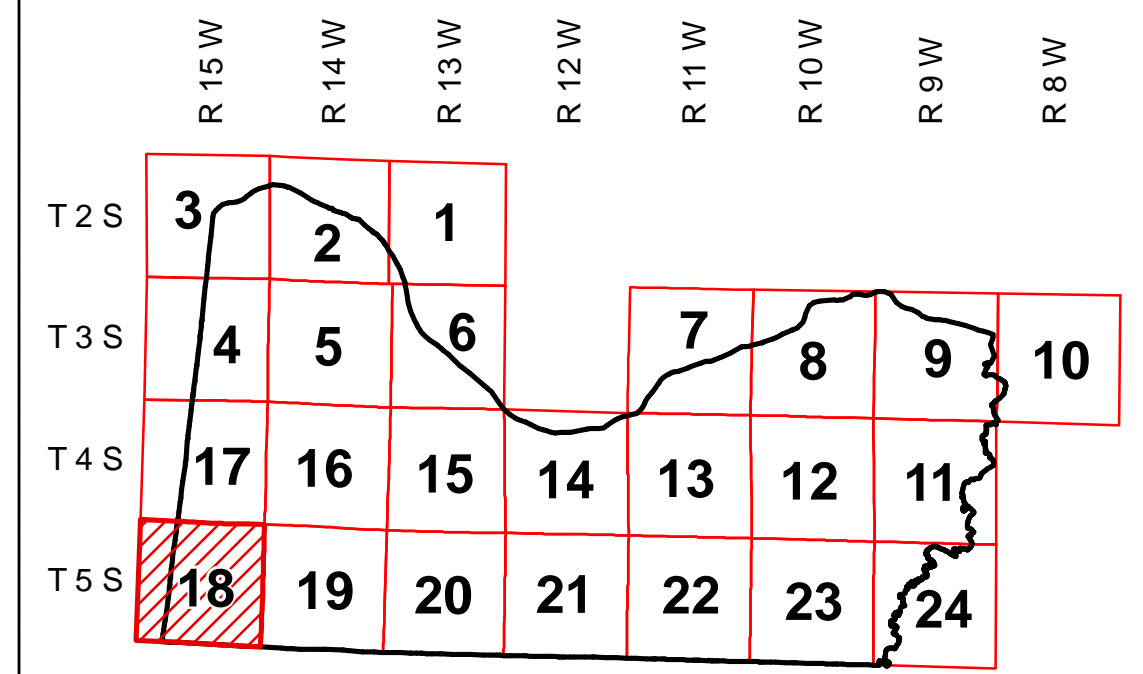


DIGITAL OWNERSHIP MAP
COUNTY OF COLBERT
 PREPARED UNDER THE JOINT DIRECTION
 OF THE
STATE OF ALABAMA
 DEPARTMENT OF REVENUE
 AD VALOREM TAX DIVISION
 &
Bill Thompson
 Revenue Commissioner

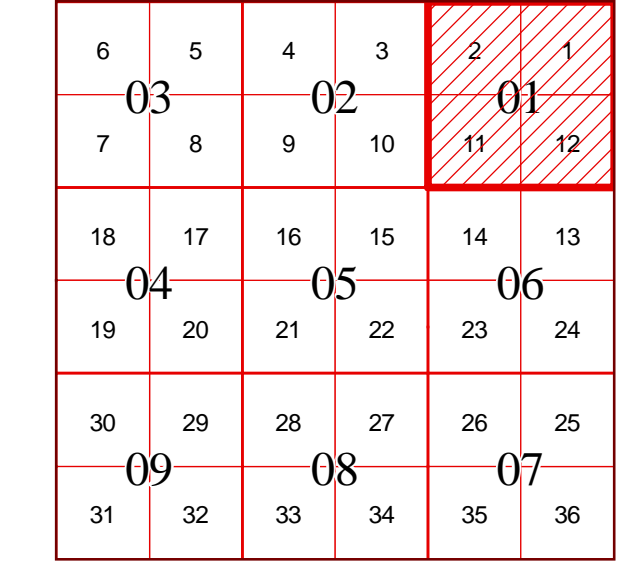


DATE OF PHOTOGRAPHY: 2000 DATE OF REFLECT: NOVEMBER, 2007
 DATE OF MAP: 06/18/2008 DATE OF DIGITAL CONVERSION: FEBRUARY, 1991
 DATE OF MAP REVISED: XXX/XXX/XXXX MAP REVISED BY:
 TAX YEAR: 2008


COUNTY LOCATOR



TOWNSHIP LOCATOR
 INDEX TO 1" = 400' & 1" = 200' MAPPING



SUB - SHEET INDEX



LEGEND

| | | | |
|---|---|------------------------------|--------------|
| COUNTY LINE | — | AREA (FROM DEED) | 10.5 Ac. |
| CITY LIMIT LINE | — | AREA (CALCULATED) | 10.5 Ac(c) |
| EASEMENT LINE | — | DIMENSION (FROM DEED) | 44 |
| TOWNSHIP LINE | — | DIMENSION (SCALED) | 665 |
| SECTION LINE | — | INTERSTATE HIGHWAY | |
| PROPERTY LINE | — | U.S. HIGHWAY | |
| SUBDIVISION LINE | — | STATE HIGHWAY | |
| ROAD R/W | — | COUNTY HIGHWAY | |
| ROAD TRAVEL PATH | — | COUNTY HIGHWAY 911 NUMBERING | |
| PRIVATE ROAD OR TRAIL | — | ROADS OR STREETS | BY NAME |
| RAILROAD R/W | — | ROADS OR STREETS | BY NAME |
| WATER | — | PARCEL NUMBER | 15 15.001 |
| LAND HOOK | — | SUB LOT NUMBER | 29 |
| ORIGINAL SUB LOT LINE | — | MAP BLOCK NUMBER | |
| MAJOR TRANSMISSION LINES (GAS OR OIL) | — | MAP BLOCK LIMIT | |
| CONFLICT | — | MAP BLOCK TICK | |
| CHURCHES, SCHOOLS, CEMETERY, AIRPORTS, ETC. | — | SUB. BLOCK NUMBER | |
| TVA MARKER SYMBOLS | — | SECTION CORNERS | 2 1 11 12 |
| | | STATE PLANE COORDINATES | |

REVISIONS

| DATE | BY | CHANGES OR ADDITIONS |
|------|----|----------------------|
| | | |
| | | |
| | | |

COUNTY LOCATOR 18 TOWNSHIP LOCATOR 01
 TOWNSHIP 05 SOUTH, RANGE 15 WEST
20-18-01
 MAP NUMBER
 MAPS TO BE USED FOR TAX PURPOSES ONLY - NOT TO BE USED FOR CONVEYANCE