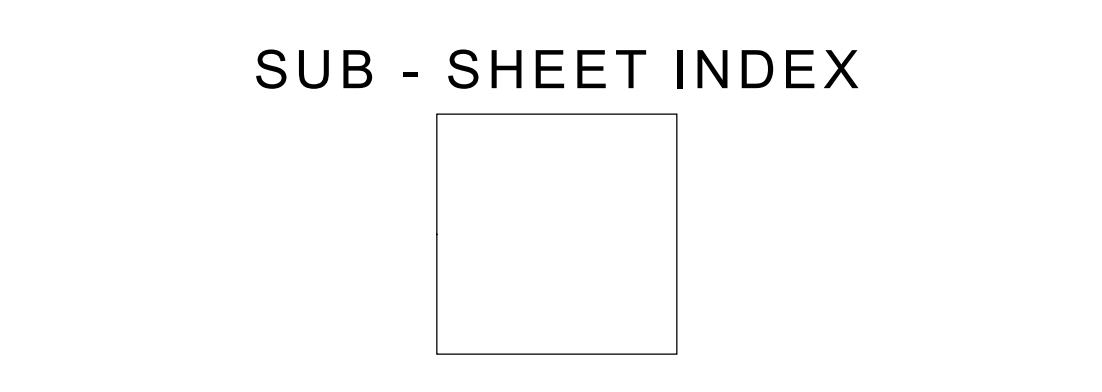
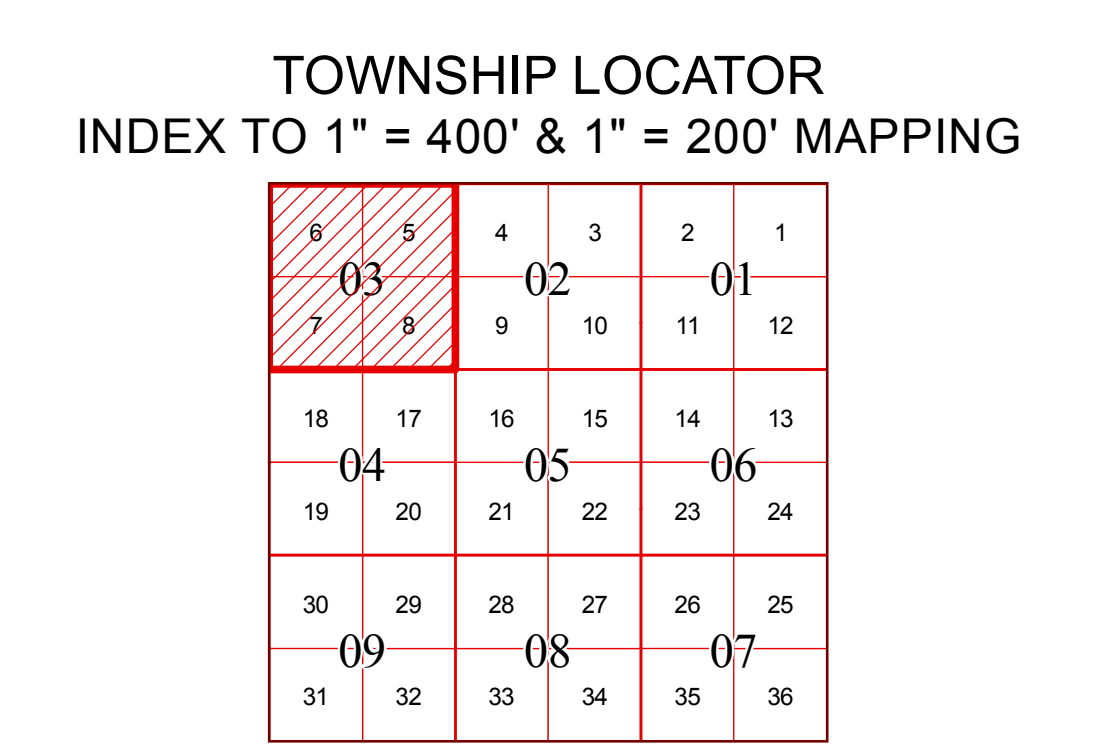
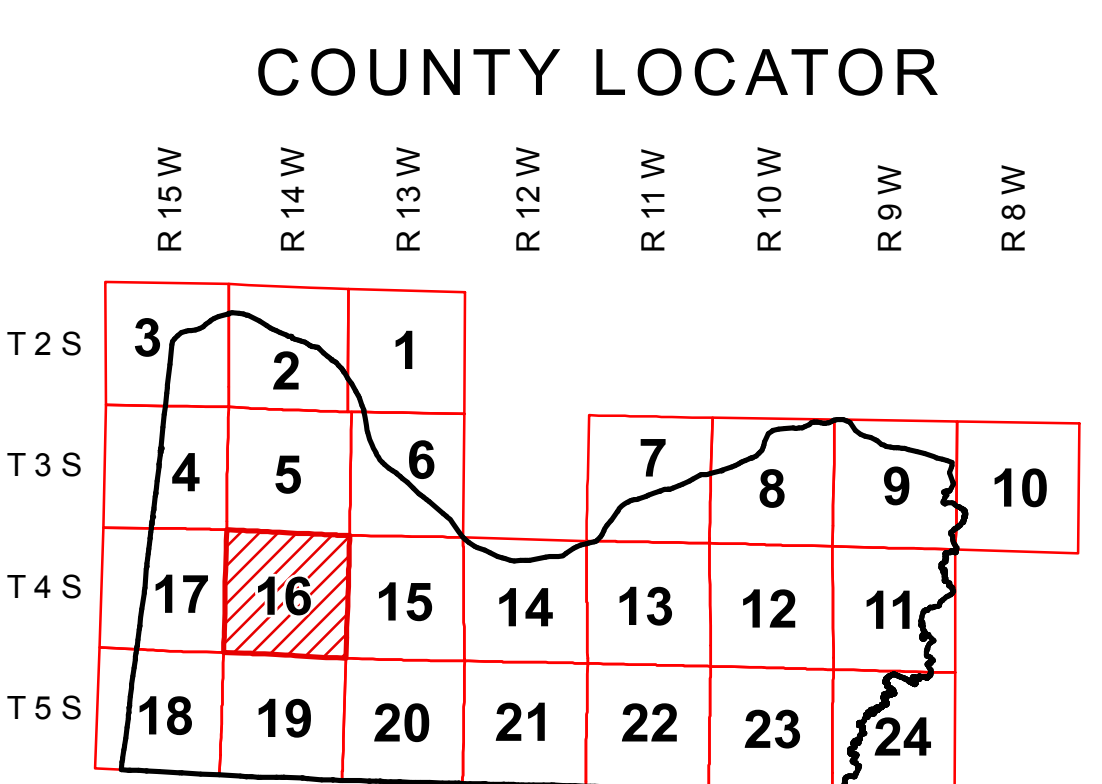
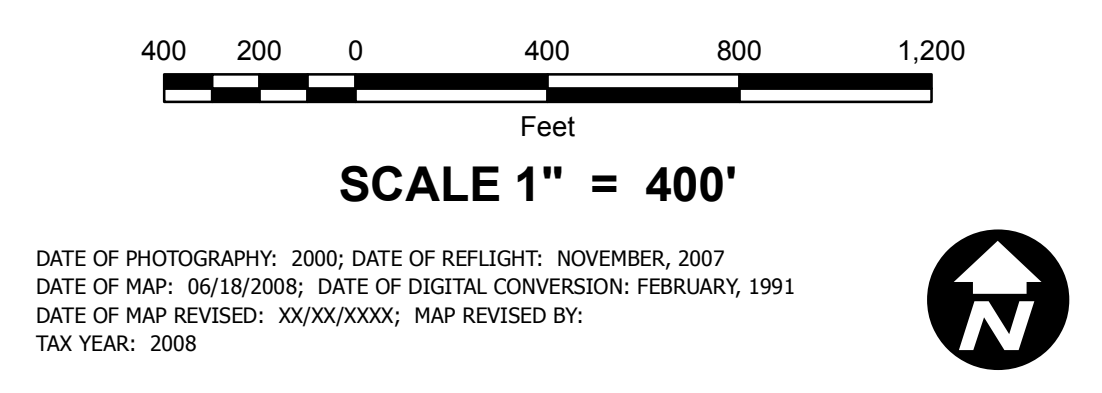


DIGITAL OWNERSHIP MAP  
**COUNTY OF COLBERT**  
 PREPARED UNDER THE JOINT DIRECTION  
 OF THE  
**STATE OF ALABAMA**  
**DEPARTMENT OF REVENUE**  
 AD VALOREM TAX DIVISION  
 &  
**Bill Thompson**  
 Revenue Commissioner



LEGEND

COUNTY LINE	AREA (FROM DEED)	10.5 Ac.
CITY LIMIT LINE	AREA (CALCULATED)	10.5 Ac(c)
EASEMENT LINE	DIMENSION (FROM DEED)	44
TOWNSHIP LINE	DIMENSION (SCALED)	665
SECTION LINE	INTERSTATE HIGHWAY	231
PROPERTY LINE	U.S. HIGHWAY	12
SUBDIVISION LINE	COUNTY HIGHWAY	53
ROAD R/W	ROADS OR STREETS	BY NAME
ROAD TRAVEL PATH	PARCEL NUMBER	15 15.001
PRIVATE ROAD OR TRAIL	SUB LOT NUMBER	29
RAILROAD R/W	MAP BLOCK NUMBER	11 12
WATER	MAP BLOCK LIMIT	11 12
LAND HOOK	MAP BLOCK TICK	11 12
ORIGINAL SUB LOT LINE	CONFLICT	11 12
MAJOR TRANSMISSION LINES (GAS OR OIL)	CHURCHES, SCHOOLS, CEMETERY, AIRPORTS, ETC.	BY NAME
	SECTION CORNERS	11 12
	TVA MARKER SYMBOLS	1423000
	STATE PLANE COORDINATES	2278000

REVISIONS

DATE	BY	CHANGES OR ADDITIONS

COUNTY LOCATOR **16** TOWNSHIP LOCATOR **03**  
 TOWNSHIP **04** SOUTH, RANGE **14** WEST  
**20-16-03**  
 MAP NUMBER  
 MAPS TO BE USED FOR TAX PURPOSES ONLY - NOT TO BE USED FOR CONVEYANCE