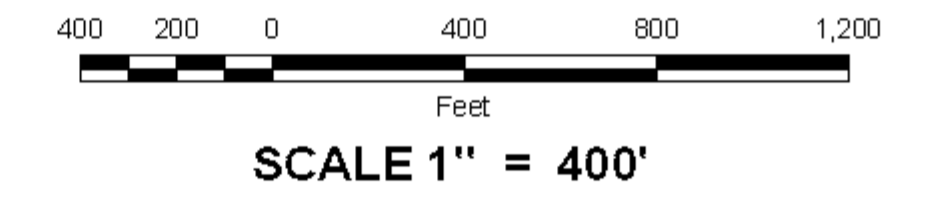




DIGITAL OWNERSHIP MAP
COUNTY OF COLBERT
 PREPARED UNDER THE JOINT DIRECTION
 OF THE
STATE OF ALABAMA
DEPARTMENT OF REVENUE
 AD VALOREM TAX DIVISION

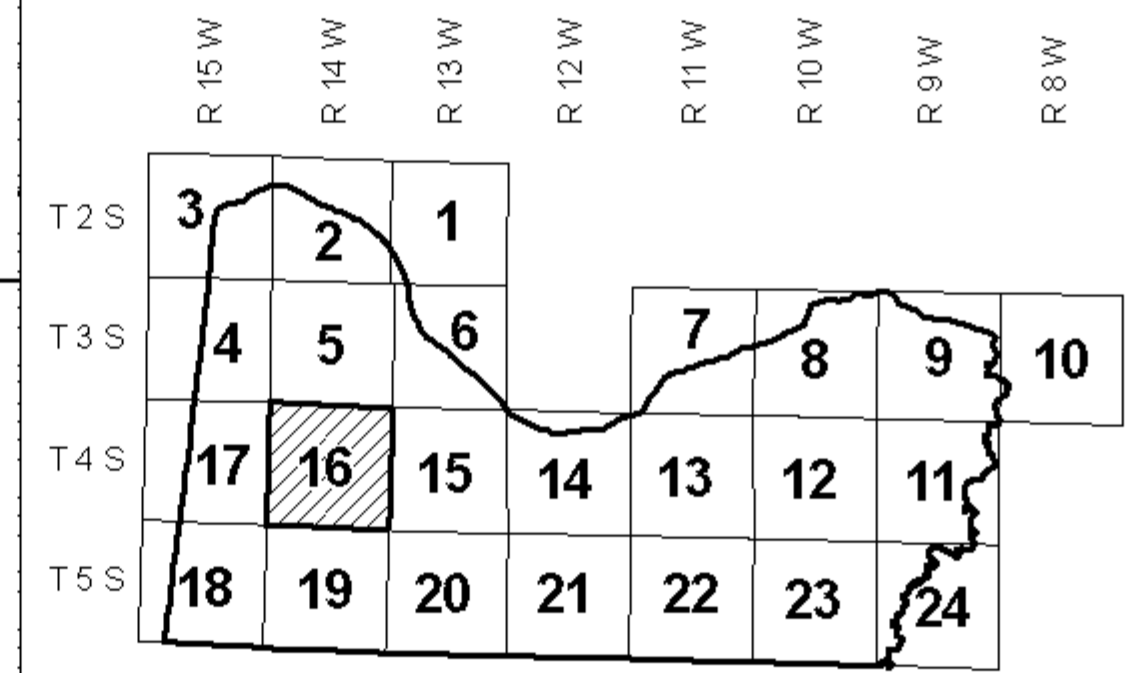
Bill Thompson
 Revenue Commissioner



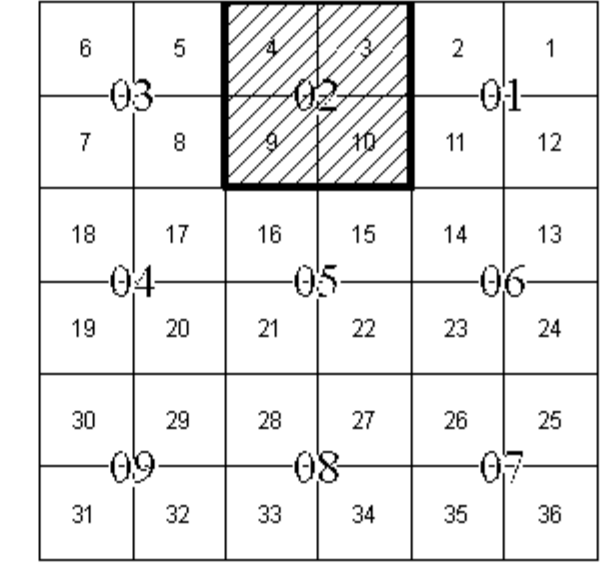
DATE OF PHOTOGRAPHY: 2000; DATE OF REFLIGHT: NOVEMBER, 2007
 DATE OF MAP: 06/18/2008; DATE OF DIGITAL CONVERSION: FEBRUARY, 1991
 DATE OF MAP REVISION: 10/20/2008; MAP REVISION BY:
 TAX YEAR: 2008




COUNTY LOCATOR



TOWNSHIP LOCATOR
 INDEX TO 1" = 400' & 1" = 200' MAPPING



SUB - SHEET INDEX



LEGEND

COUNTY LINE	—	AREA (FROM DEED)	10.5 Ac.
CITY LIMIT LINE	----	AREA (CALCULATED)	10.5 AC(C)
EASEMENT LINE	----	DIMENSION (FROM DEED)	44
TOWNSHIP LINE	----	DIMENSION (SCALED)	664
SECTION LINE	----	INTERSTATE HIGHWAY	
PROPERTY LINE	----	U.S. HIGHWAY	
SUBDIVISION LINE	----	STATE HIGHWAY	
ROAD RIM	----	COUNTY HIGHWAY	
ROAD TRAVEL PATH	----	COUNTY HIGHWAY 911 NUMBERING	
PRIVATE ROAD OR TRAIL	----	ROADS OR STREETS	BY NAME
RAILROAD RAV	----	PARCEL NUMBER	15 15.001
WATER	----	SUB LOT NUMBER	29
LAND HOOK	----	MAP BLOCK NUMBER	
ORIGINAL SUB LOT LINE	----	MAP BLOCK LIMIT	
MAJOR TRANSMISSION LINES (GAS OR OIL)	----	MAP BLOCK TICK	
CONFLICT	----	SUB. BLOCK NUMBER	
CHURCHES, SCHOOLS, CEMETERY, AIRP ORTS, ETC.	----	SECTION CORNERS	2 1 11 12
TVA MARKER SYMBOLS	----	STATE PLANE COORDINATES	

REVISIONS

DATE	BY	CHANGES OR ADDITIONS

COUNTY LOCATOR **16** TOWNSHIP LOCATOR **02**
 TOWNSHIP **04** SOUTH, RANGE **14** WEST

20-16-02
 MAP NUMBER

MAPS TO BE USED FOR TAX PURPOSES ONLY - NOT TO BE USED FOR CONVEYANCE