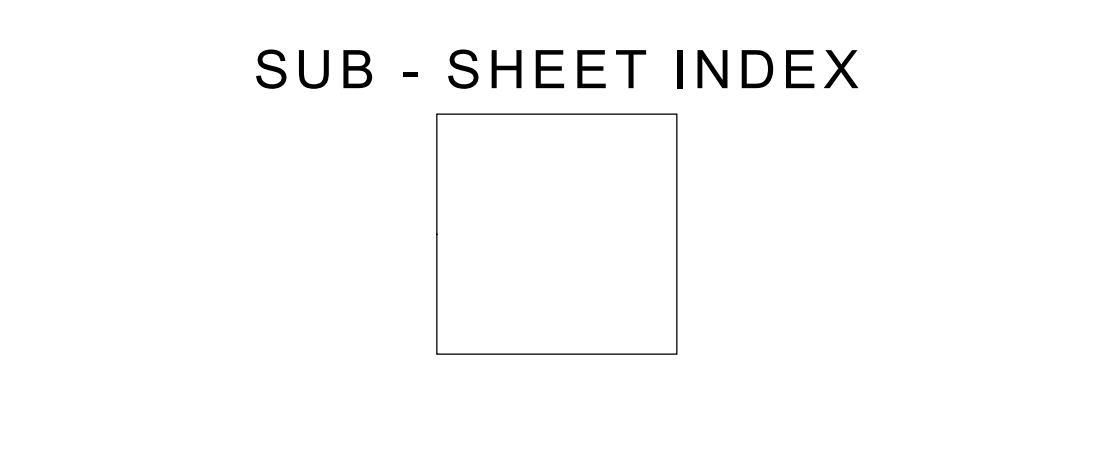
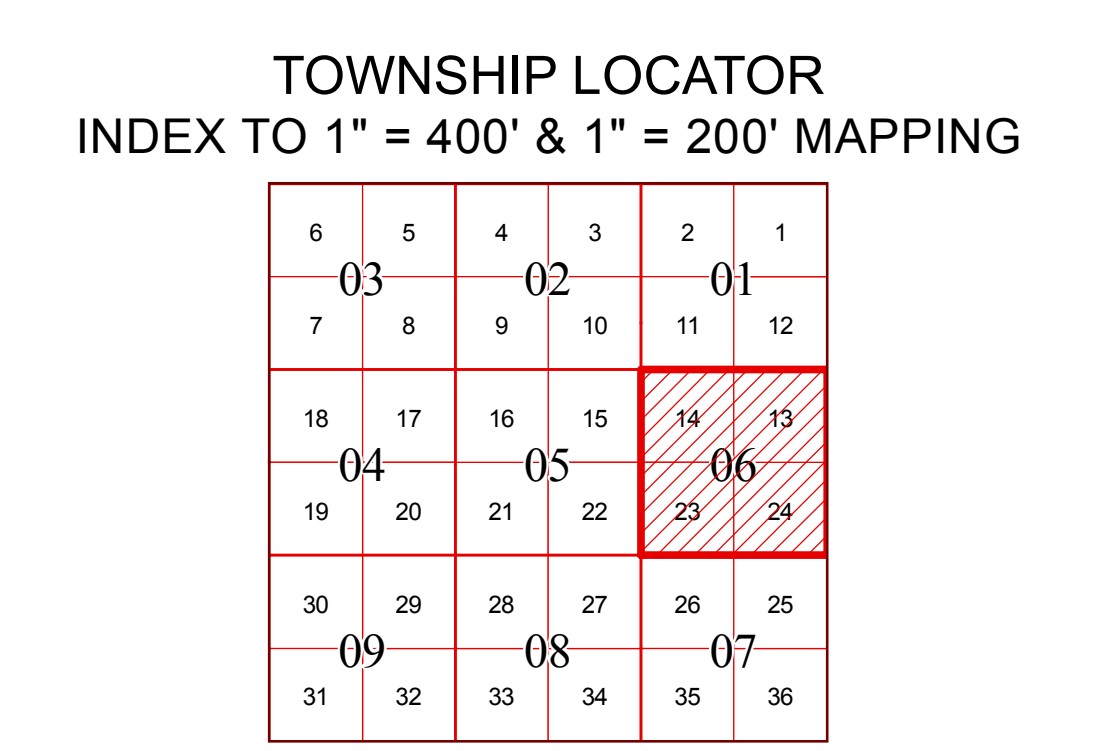
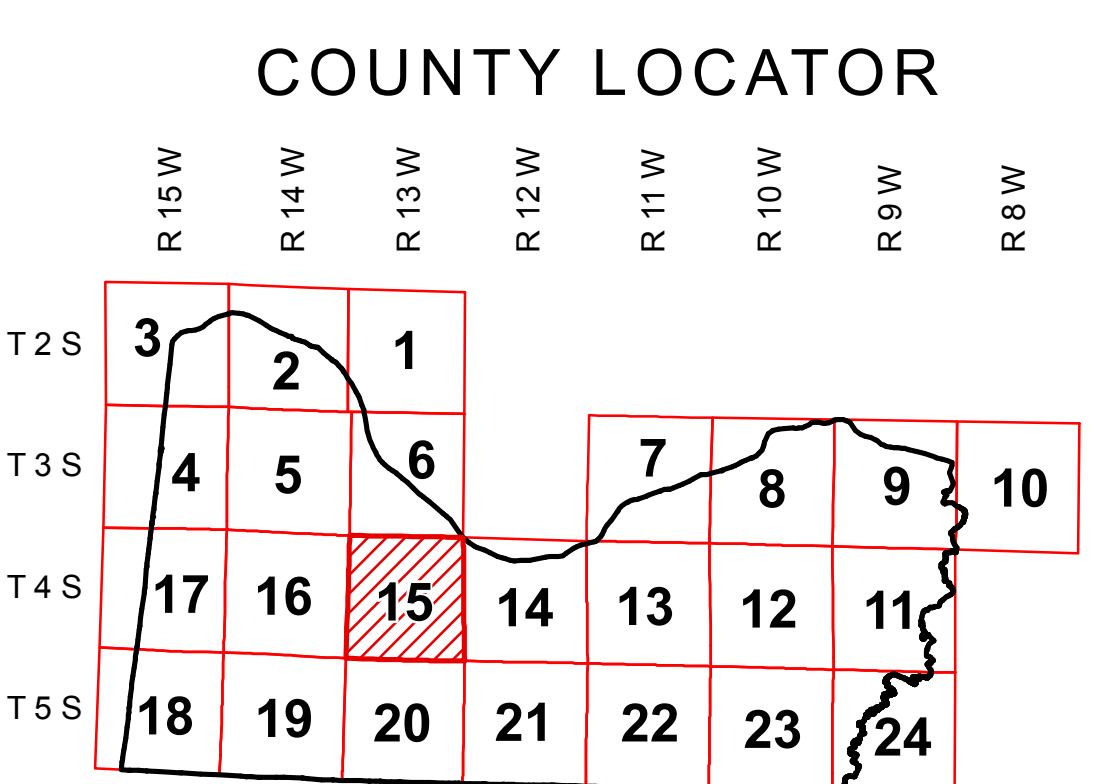
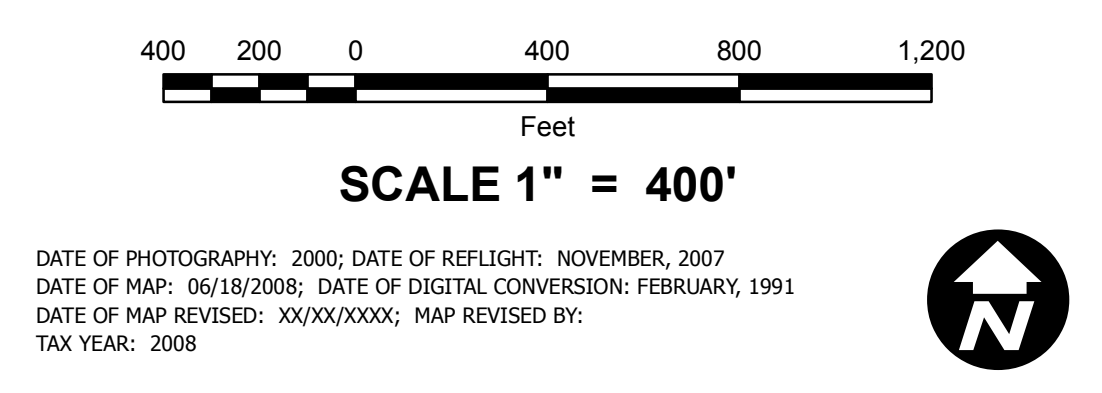


DIGITAL OWNERSHIP MAP
COUNTY OF COLBERT
 PREPARED UNDER THE JOINT DIRECTION
 OF THE
STATE OF ALABAMA
DEPARTMENT OF REVENUE
 AD VALOREM TAX DIVISION
 &
Bill Thompson
 Revenue Commissioner



LEGEND

COUNTY LINE	—	AREA (FROM DEED)	10.5 Ac.
CITY LIMIT LINE	—	AREA (CALCULATED)	10.5 Ac(c)
EASEMENT LINE	—	DIMENSION (FROM DEED)	66
TOWNSHIP LINE	—	DIMENSION (SCALED)	665
SECTION LINE	—	INTERSTATE HIGHWAY	66
PROPERTY LINE	—	U.S. HIGHWAY	66
SUBDIVISION LINE	—	STATE HIGHWAY	66
ROAD R/W	—	COUNTY HIGHWAY	66
ROAD TRAVEL PATH	—	COUNTY HIGHWAY 911 NUMBERING	66
PRIVATE ROAD OR TRAIL	—	ROADS OR STREETS	BY NAME
RAILROAD R/W	—	PARCEL NUMBER	15 15.001
WATER	—	SUB LOT NUMBER	29
LAND HOOK	—	MAP BLOCK NUMBER	29
ORIGINAL SUB LOT LINE	—	MAP BLOCK LIMIT	29
MAJOR TRANSMISSION LINES	—	MAP BLOCK TICK	29
CONFLICT	—	SUB. BLOCK NUMBER	29
CHURCHES, SCHOOLS, CEMETERY, AIRPORTS, ETC.	—	SECTION CORNERS	2 1 11 12
TVA MARKER SYMBOLS	—	STATE PLANE COORDINATES	2278000

REVISIONS

DATE	BY	CHANGES OR ADDITIONS

COUNTY LOCATOR **15** TOWNSHIP LOCATOR **06**
 TOWNSHIP **04** SOUTH, RANGE **13** WEST
20-15-06
 MAP NUMBER
 MAPS TO BE USED FOR TAX PURPOSES ONLY - NOT TO BE USED FOR CONVEYANCE