

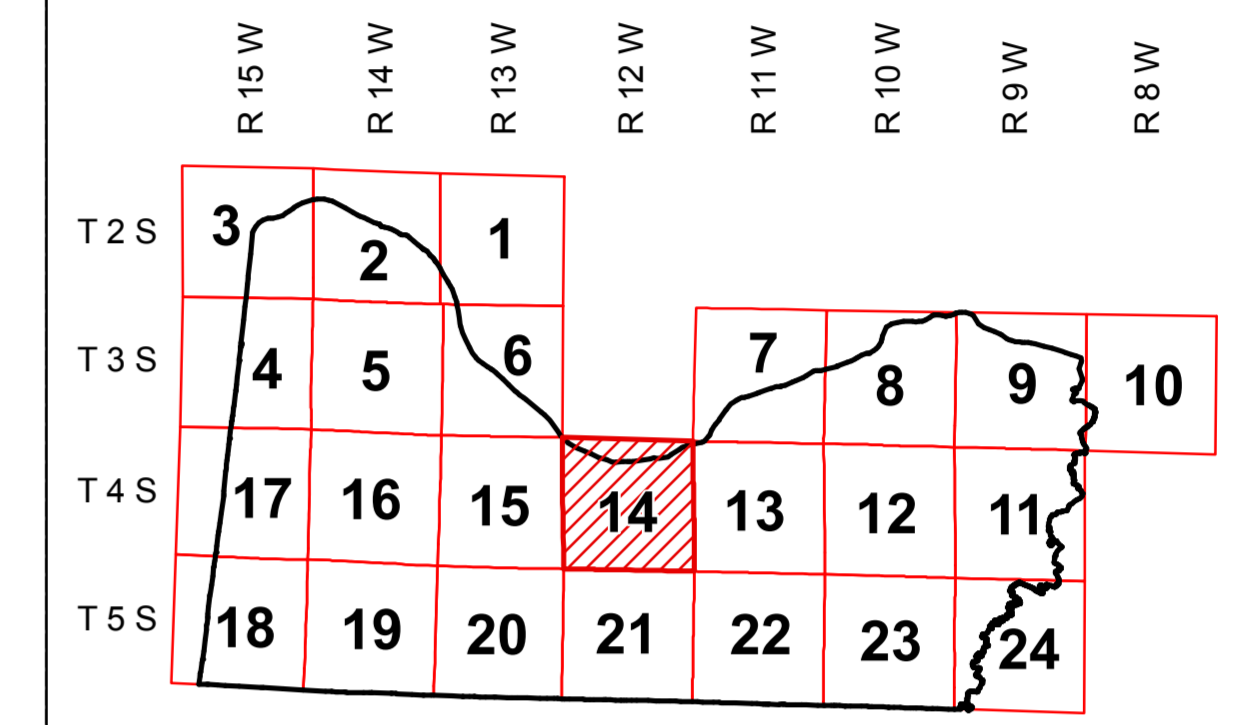
DIGITAL OWNERSHIP MAP
COUNTY OF COLBERT
 PREPARED UNDER THE JOINT DIRECTION
 OF THE
STATE OF ALABAMA
 DEPARTMENT OF REVENUE
 AD VALOREM TAX DIVISION
 &
Bill Thompson
 Revenue Commissioner

400 200 0 200 400
 Feet
SCALE 1" = 200'

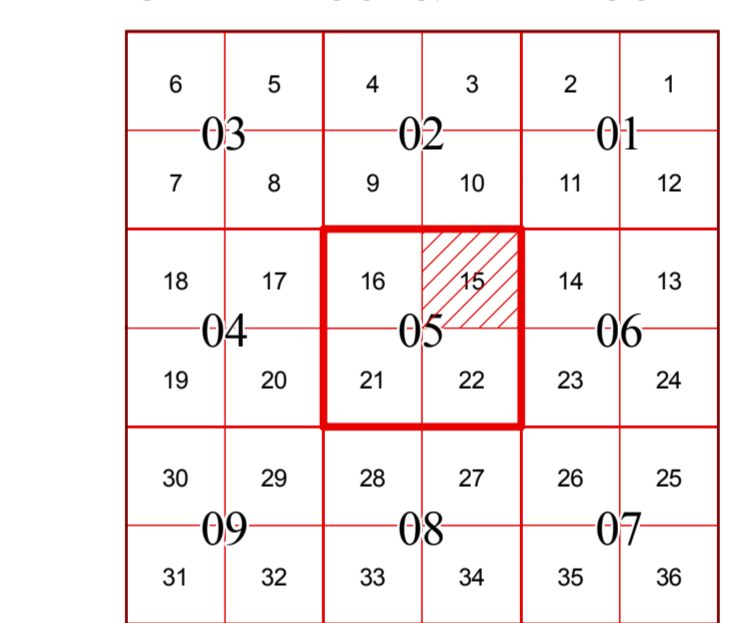
DATE OF PHOTOGRAPHY: 2000; DATE OF REFLIGHT: NOVEMBER, 2007
 DATE OF MAP: 06/18/2008; DATE OF DIGITAL CONVERSION: FEBRUARY, 1991
 DATE OF MAP REVISION: 03/01/2008; MAP REVISION BY:
 TAX YEAR: 2008



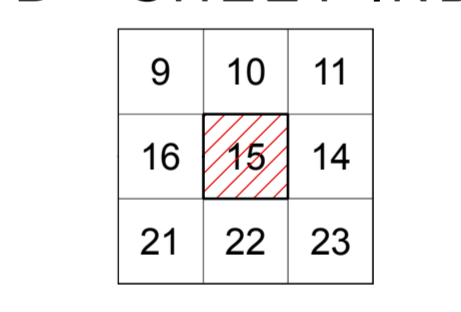
COUNTY LOCATOR



TOWNSHIP LOCATOR
 INDEX TO 1" = 400' & 1" = 200' MAPPING



SUB - SHEET INDEX



LEGEND

COUNTY LINE	AREA (FROM DEED)	10.5 Ac.
CITY LIMIT LINE	AREA (CALCULATED)	10.5 Ac(c)
EASEMENT LINE	DIMENSION (FROM DEED)	44'
TOWNSHIP LINE	DIMENSION (SCALED)	664'
SECTION LINE	INTERSTATE HIGHWAY	231'
PROPERTY LINE	U.S. HIGHWAY	12'
SUBDIVISION LINE	STATE HIGHWAY	12'
ROAD R/W	COUNTY HIGHWAY	53'
ROAD TRAVEL PATH	COUNTY HIGHWAY 911 NUMBERING	003'
PRIVATE ROAD OR TRAIL	ROADS OR STREETS	BY NAME
RAILROAD R/W	PARCEL NUMBER	15 15.001
WATER	SUB LOT NUMBER	29
LAND HOOK	MAP BLOCK NUMBER (BY APPROVAL)	15
ORIGINAL SUB LOT LINE	MAP BLOCK LIMIT (BY APPROVAL)	15
MAJOR TRANSMISSION LINES (POWER)	MAP BLOCK TICK (BY APPROVAL)	15
MAJOR TRANSMISSION LINES (GAS OR OIL)	SUB. BLOCK NUMBER	15
CONFLICT	BY NAME	2 1
CHURCHES, SCHOOLS, CEMETERY, AIRPORTS, ETC.	SECTION CORNERS	11 12
TVA MARKER SYMBOLS	STATE PLANE COORDINATES	2278000

REVISIONS

DATE	BY	CHANGES OR ADDITIONS

COUNTY LOCATOR 14 TOWNSHIP LOCATOR 05
TOWNSHIP 04 SOUTH, RANGE 12 WEST
20-14-05-15
MAP NUMBER
 MAPS TO BE USED FOR TAX PURPOSES ONLY - NOT TO BE USED FOR CONVEYANCE

