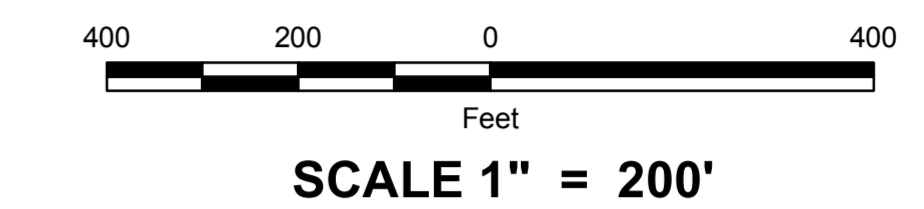


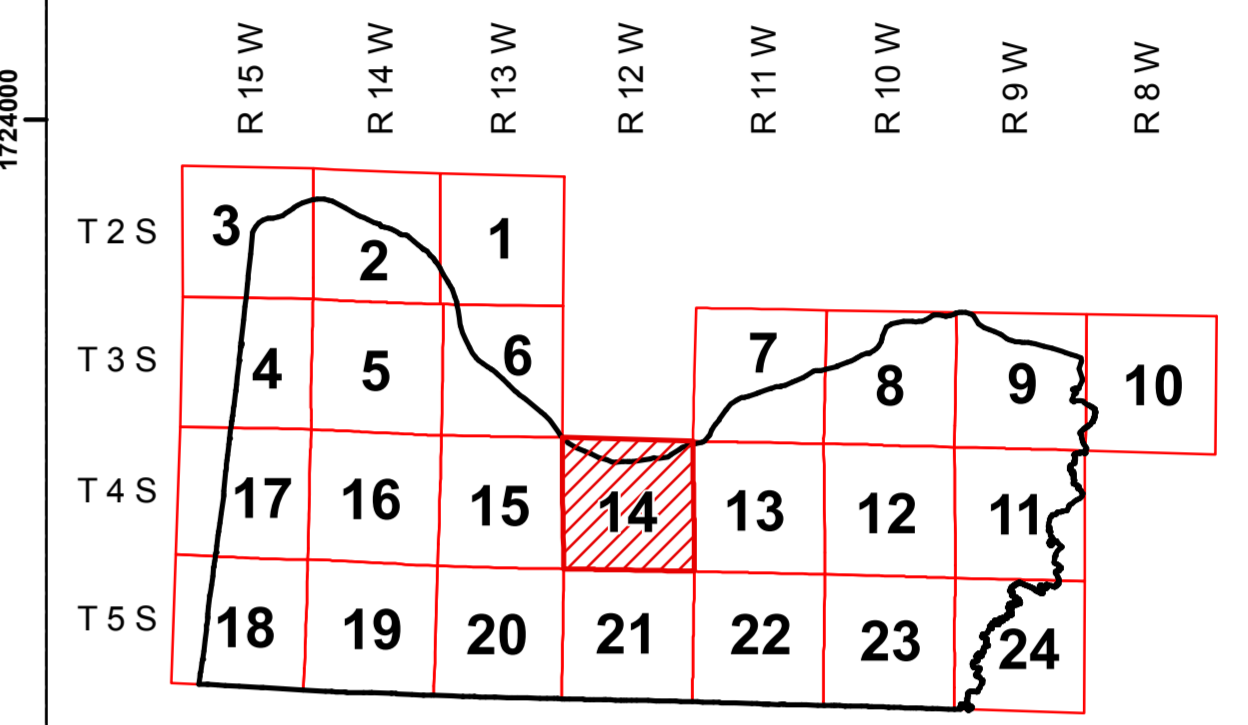
DIGITAL OWNERSHIP MAP
COUNTY OF COLBERT
 PREPARED UNDER THE JOINT DIRECTION
 OF THE
STATE OF ALABAMA
 DEPARTMENT OF REVENUE
 AD VALOREM TAX DIVISION
 &
Bill Thompson
 Revenue Commissioner



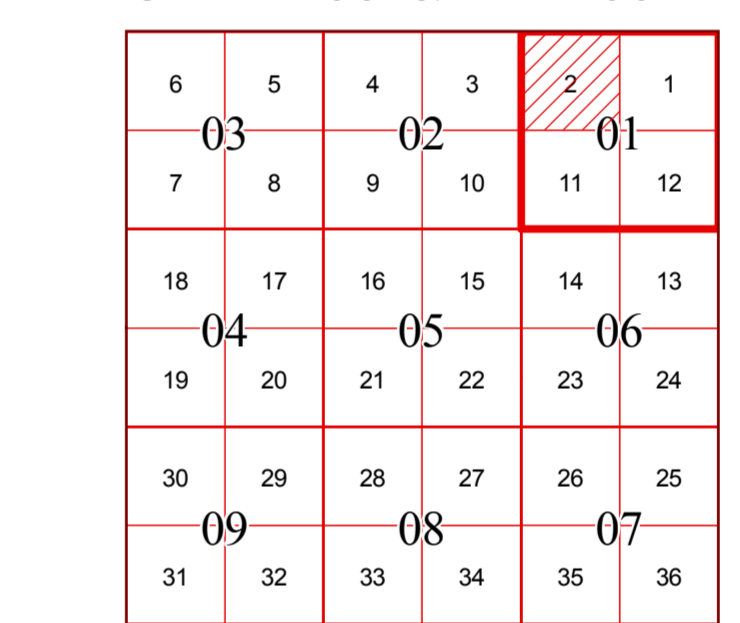
DATE OF PHOTOGRAPHY: 2000; DATE OF REFLIGHT: NOVEMBER, 2007
 DATE OF MAP: 06/18/2008; DATE OF DIGITAL CONVERSION: FEBRUARY, 1991
 DATE OF MAP REVISED: 03/01/2008; MAP REVISED BY:
 TAX YEAR: 2008



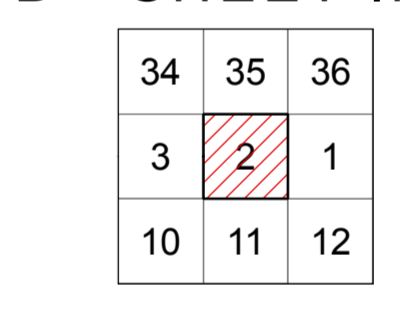
COUNTY LOCATOR



TOWNSHIP LOCATOR
 INDEX TO 1" = 400' & 1" = 200' MAPPING



SUB - SHEET INDEX



LEGEND

- COUNTY LINE ——— AREA (FROM DEED) 10.5 Ac.
- CITY LIMIT LINE ——— AREA (CALCULATED) 10.5 Ac(c)
- EASEMENT LINE ——— DIMENSION (FROM DEED) 44'
- TOWNSHIP LINE ——— DIMENSION (FROM DEED) 44'
- SECTION LINE ——— DIMENSION (SCALED) 44'
- PROPERTY LINE ——— INTERSTATE HIGHWAY
- SUBDIVISION LINE ——— U.S. HIGHWAY
- ROAD R/W ——— STATE HIGHWAY
- ROAD TRAVEL PATH ——— COUNTY HIGHWAY
- PRIVATE ROAD OR TRAIL ——— COUNTY HIGHWAY
- RAILROAD R/W ——— ROADS OR STREETS BY NAME
- WATER ——— PARCEL NUMBER 15 15.001
- LAND HOOK ——— SUB LOT NUMBER 29
- ORIGINAL SUB LOT LINE ——— MAP BLOCK NUMBER (WHERE APPLICABLE) 29
- MAJOR TRANSMISSION LINES (POWER) ——— MAP BLOCK LIMIT (WHERE APPLICABLE)
- (GAS OR OIL) ——— MAP BLOCK TICK (WHERE APPLICABLE)
- CONFLICT ——— SUB. BLOCK NUMBER
- CHURCHES, SCHOOLS, CEMETERY, AIRPORTS, ETC. BY NAME
- TVA MARKER SYMBOLS SECTION CORNERS 2 1
- STATE PLANE COORDINATES 11 12

REVISIONS

| DATE | BY | CHANGES OR ADDITIONS |
|------|----|----------------------|
| | | |
| | | |
| | | |

COUNTY LOCATOR 14 TOWNSHIP LOCATOR 01
TOWNSHIP 04 SOUTH, RANGE 12 WEST
20-14-01-02
MAP NUMBER

MAPS TO BE USED FOR TAX PURPOSES ONLY - NOT TO BE USED FOR CONVEYANCE

