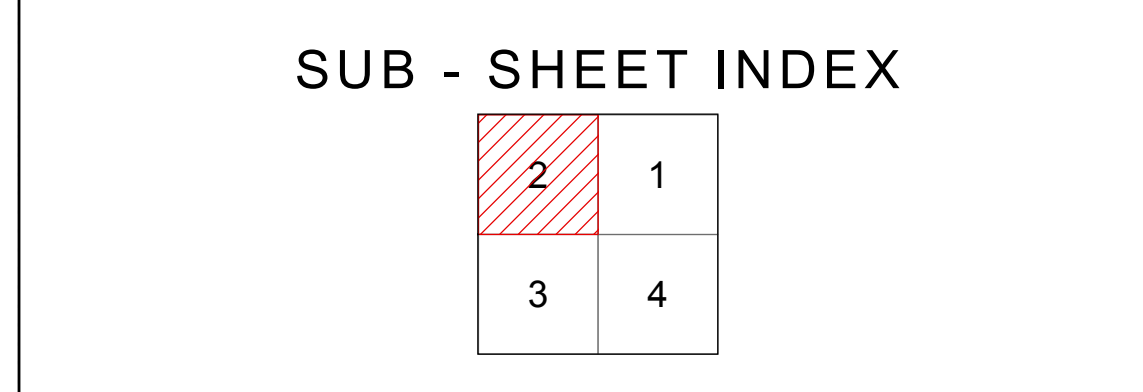
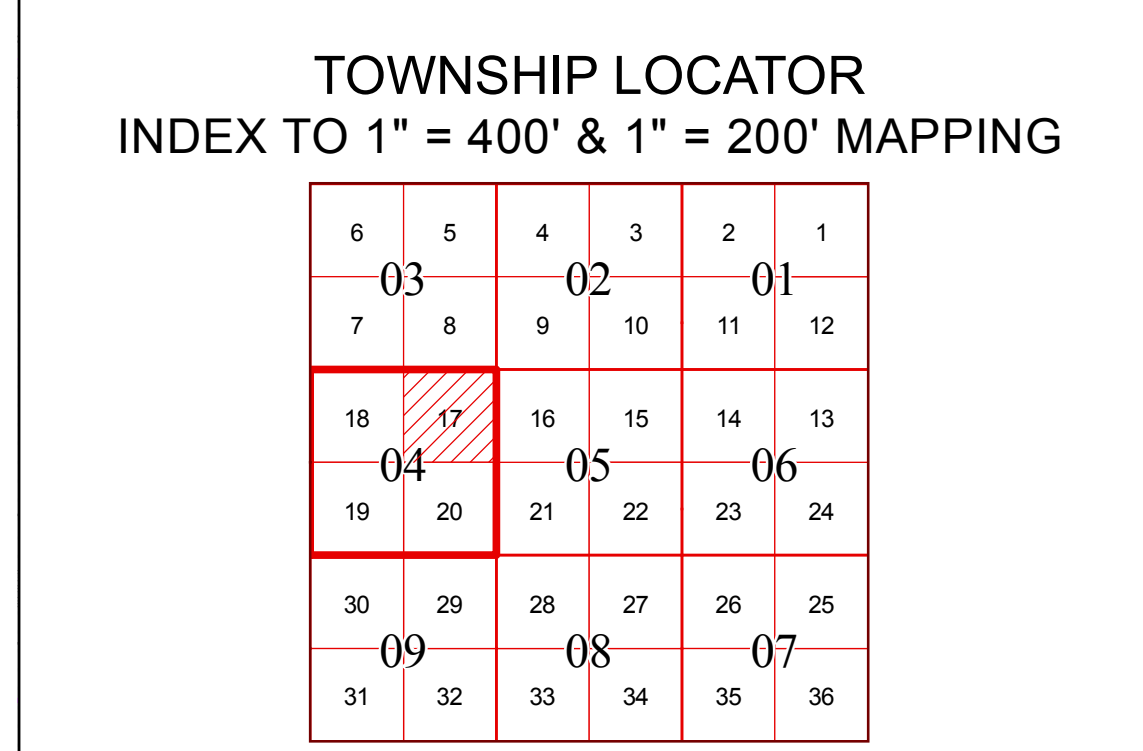
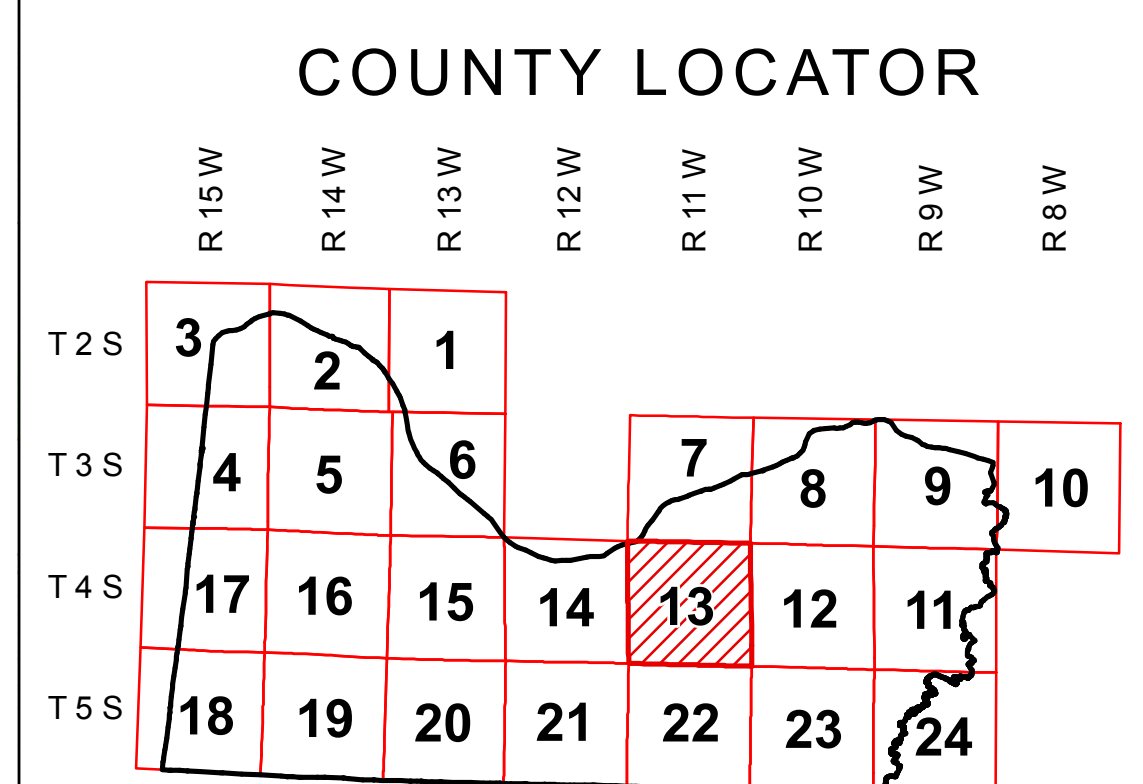
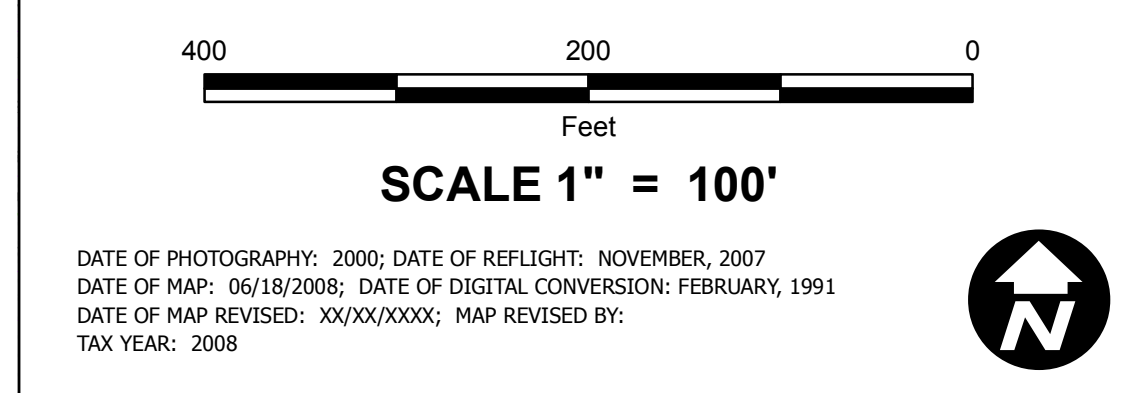


DIGITAL OWNERSHIP MAP
COUNTY OF COLBERT
 PREPARED UNDER THE JOINT DIRECTION
 OF THE
STATE OF ALABAMA
DEPARTMENT OF REVENUE
 AD VALOREM TAX DIVISION
 &
Bill Thompson
 Revenue Commissioner



LEGEND

COUNTY LINE	—	AREA (FROM DEED)	10.5 Ac.
CITY LIMIT LINE	- - - - -	AREA (CALCULATED)	10.5 Ac(c)
EASEMENT LINE	— · — · — ·	DIMENSION (FROM DEED)	66
TOWNSHIP LINE	- - - - -	DIMENSION (SCALED)	666
SECTION LINE	— · — · — ·	INTERSTATE HIGHWAY	66
PROPERTY LINE	— · — · — ·	U.S. HIGHWAY	66
SUBDIVISION LINE	— · — · — ·	STATE HIGHWAY	66
ROAD R/W	— · — · — ·	COUNTY HIGHWAY	66
ROAD TRAVEL PATH	— · — · — ·	COUNTY HIGHWAY 911 NUMBERING	66
PRIVATE ROAD OR TRAIL	— · — · — ·	ROADS OR STREETS	BY NAME
RAILROAD R/W	— · — · — ·	PARCEL NUMBER	15 15.001
WATER	— · — · — ·	SUB LOT NUMBER	29
LAND HOOK	— · — · — ·	MAP BLOCK NUMBER	29
ORIGINAL SUB LOT LINE	— · — · — ·	MAP BLOCK LIMIT	29
MAJOR TRANSMISSION LINES (GAS OR OIL)	— · — · — ·	MAP BLOCK TICK	29
CONFLICT	— · — · — ·	SUB. BLOCK NUMBER	29
CHURCHES, SCHOOLS, CEMETERY, AIRPORTS, ETC.	— · — · — ·	SECTION CORNERS	2 1 11 12
TVA MARKER SYMBOLS	— · — · — ·	STATE PLANE COORDINATES	2278000

REVISIONS

DATE	BY	CHANGES OR ADDITIONS

COUNTY LOCATOR 13 **TOWNSHIP LOCATOR 04**
TOWNSHIP 04 SOUTH, RANGE 11 WEST
20-13-04-17-2
MAP NUMBER
 MAPS TO BE USED FOR TAX PURPOSES ONLY - NOT TO BE USED FOR CONVEYANCE

