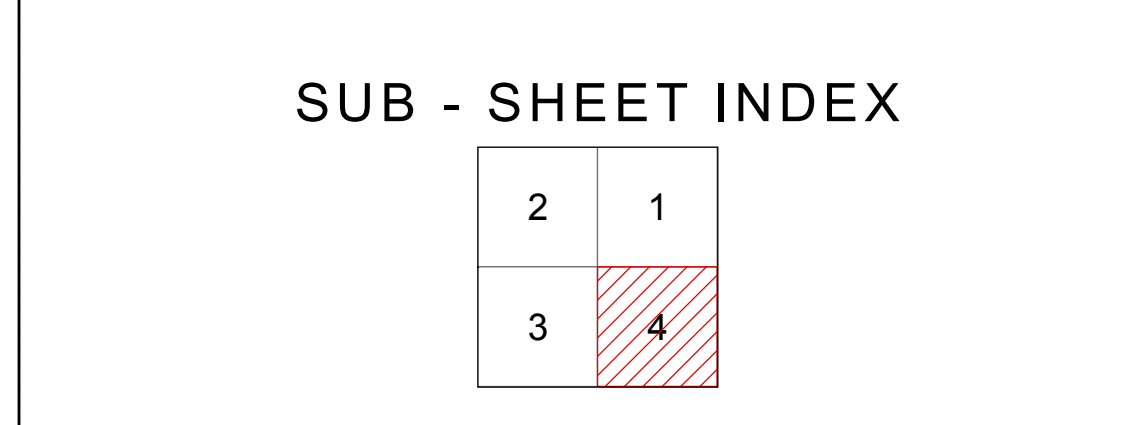
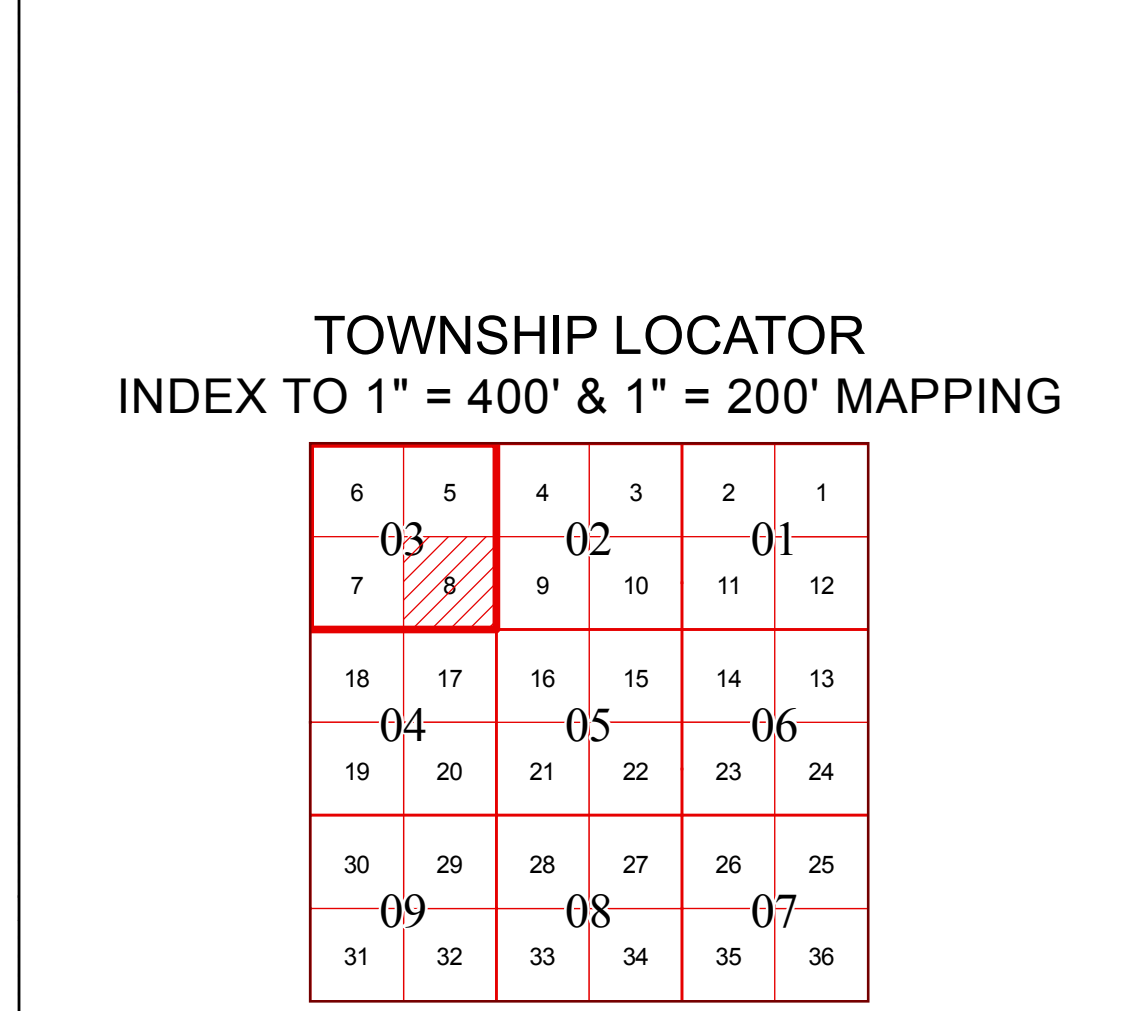
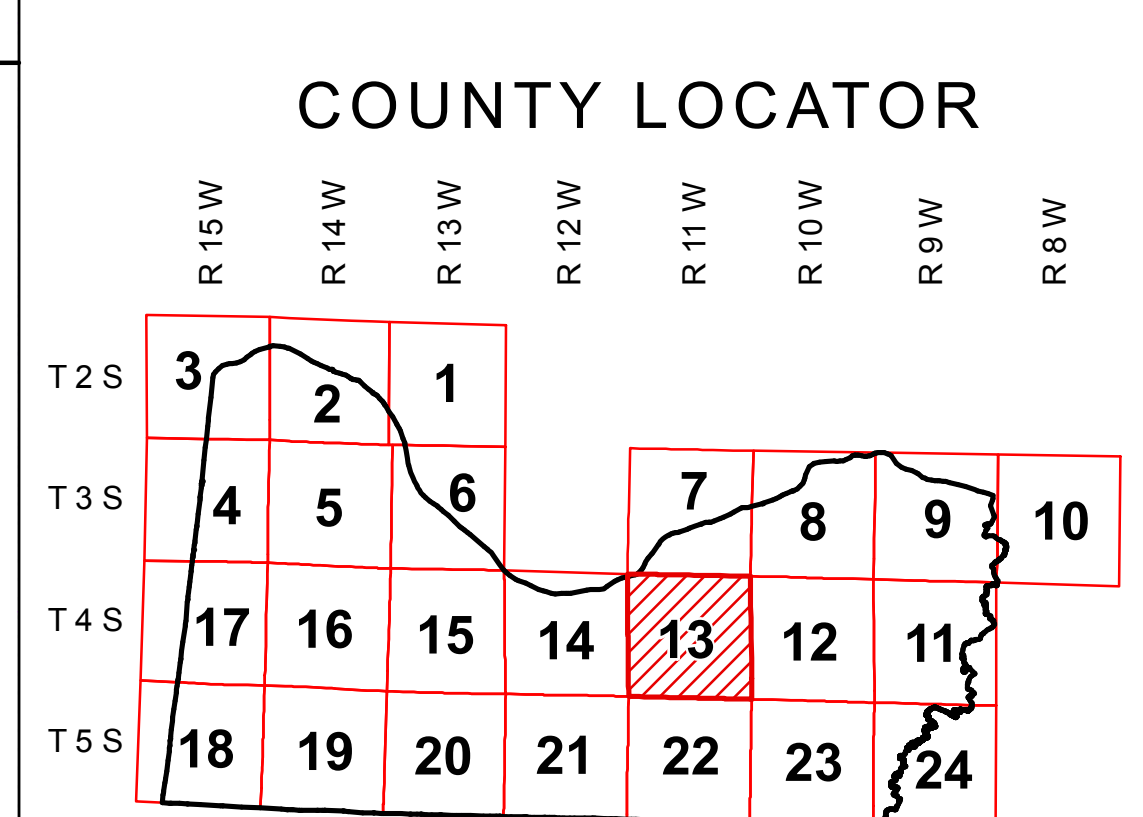
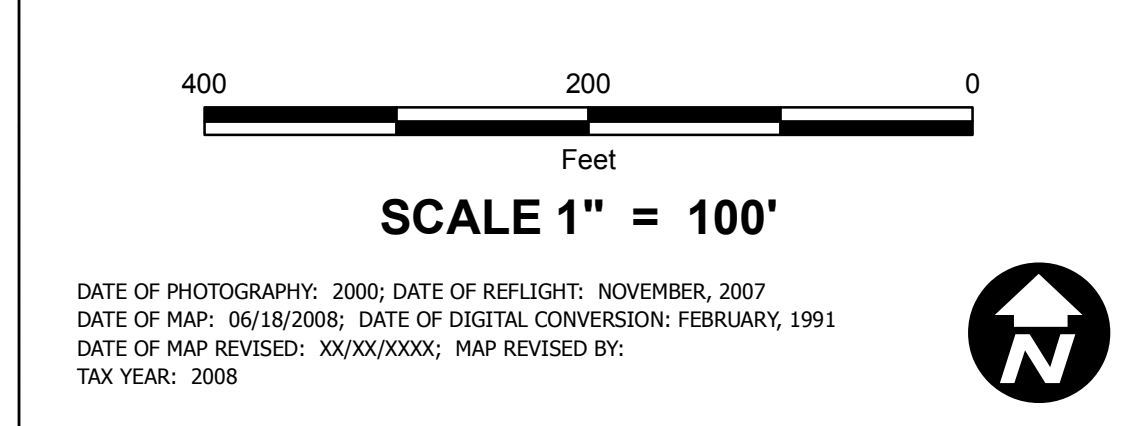


DIGITAL OWNERSHIP MAP  
**COUNTY OF COLBERT**  
 PREPARED UNDER THE JOINT DIRECTION  
 OF THE  
**STATE OF ALABAMA**  
**DEPARTMENT OF REVENUE**  
 AD VALOREM TAX DIVISION  
 &  
**Bill Thompson**  
 Revenue Commissioner



LEGEND

COUNTY LINE	AREA (FROM DEED)	10.5 Ac.
CITY LIMIT LINE	AREA (CALCULATED)	10.5 Ac(c)
EASEMENT LINE	DIMENSION (FROM DEED)	66
TOWNSHIP LINE	DIMENSION (SCALED)	666
SECTION LINE	INTERSTATE HIGHWAY	66
PROPERTY LINE	U.S. HIGHWAY	66
SUBDIVISION LINE	STATE HIGHWAY	66
ROAD R/W	COUNTY HIGHWAY	66
ROAD TRAVEL PATH	COUNTY HIGHWAY 911 NUMBERING	66
PRIVATE ROAD OR TRAIL	ROADS OR STREETS	BY NAME
RAILROAD R/W	PARCEL NUMBER	15 15.001
WATER	SUB LOT NUMBER	29
LAND HOOK	MAP BLOCK NUMBER	66
ORIGINAL SUB LOT LINE	MAP BLOCK NUMBER (POWER)	66
MAJOR TRANSMISSION LINES	MAP BLOCK LIMIT (POWER APPROX)	66
CONFLICT	MAP BLOCK TICK (POWER APPROX)	66
CHURCHES, SCHOOLS, CEMETERY, AIRPORTS, ETC.	SUB. BLOCK NUMBER	66
TVA MARKER SYMBOLS	SECTION CORNERS	2 1 11 12
	STATE PLANE COORDINATES	2278000

REVISIONS

DATE	BY	CHANGES OR ADDITIONS

COUNTY LOCATOR **13** TOWNSHIP LOCATOR **03**  
 TOWNSHIP **04** SOUTH, RANGE **11** WEST  
**20-13-03-08-4**  
 MAP NUMBER  
 MAPS TO BE USED FOR TAX PURPOSES ONLY - NOT TO BE USED FOR CONVEYANCE

