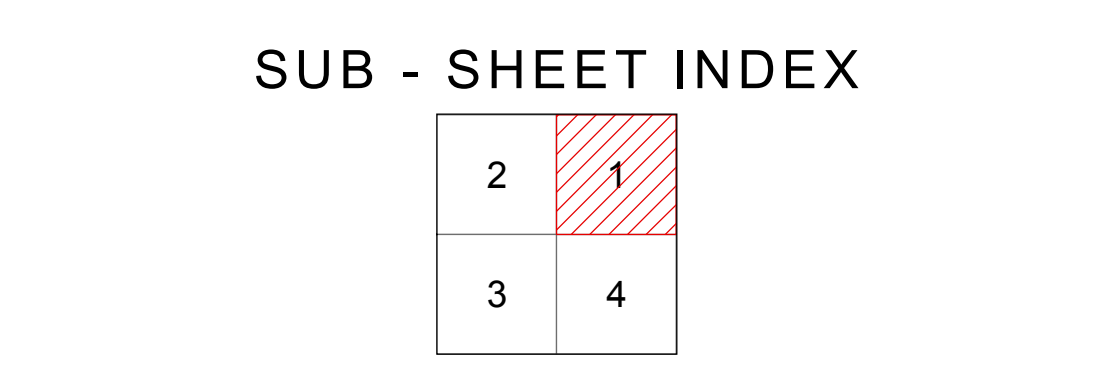
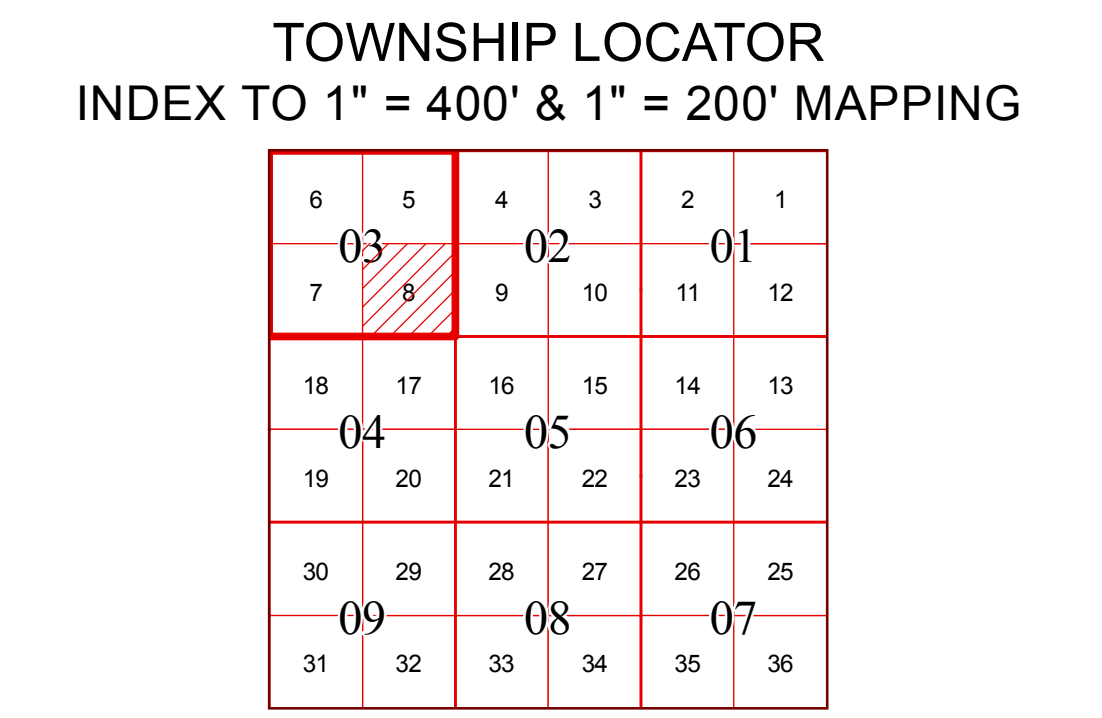
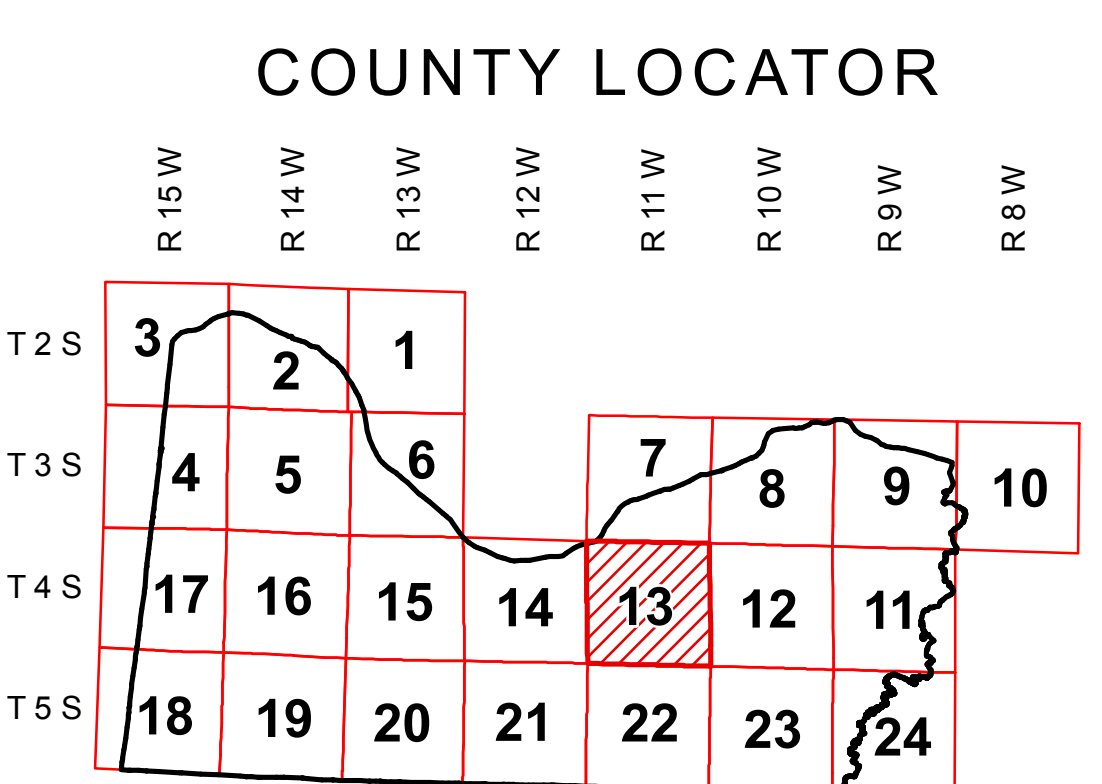
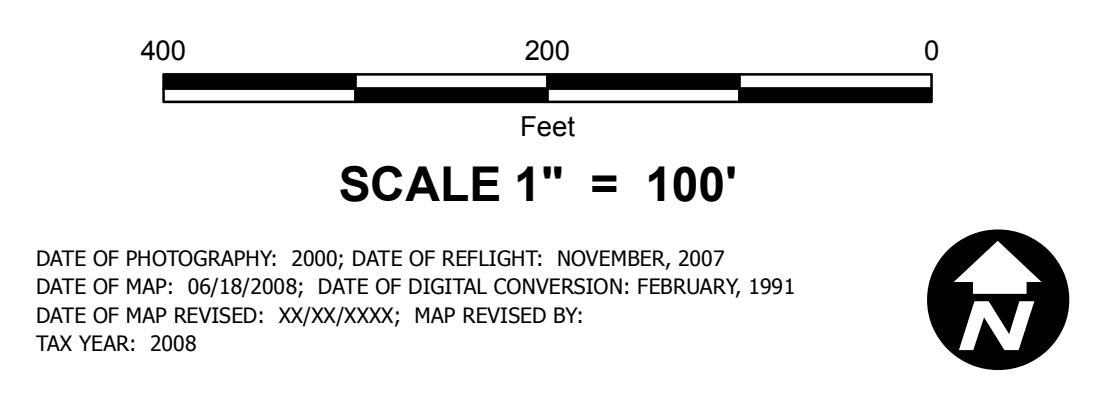




DIGITAL OWNERSHIP MAP  
**COUNTY OF COLBERT**  
 PREPARED UNDER THE JOINT DIRECTION  
 OF THE  
**STATE OF ALABAMA**  
**DEPARTMENT OF REVENUE**  
 AD VALOREM TAX DIVISION  
 &  
**Bill Thompson**  
 Revenue Commissioner



**LEGEND**

COUNTY LINE	—	AREA (FROM DEED)	10.5 Ac.
CITY LIMIT LINE	—	AREA (CALCULATED)	10.5 Ac(c)
EASEMENT LINE	—	DIMENSION (FROM DEED)	66
TOWNSHIP LINE	—	DIMENSION (SCALED)	666
SECTION LINE	—	INTERSTATE HIGHWAY	66
PROPERTY LINE	—	U.S. HIGHWAY	66
SUBDIVISION LINE	—	STATE HIGHWAY	66
ROAD R/W	—	COUNTY HIGHWAY	66
ROAD TRAVEL PATH	—	COUNTY HIGHWAY 911 NUMBERING	66
PRIVATE ROAD OR TRAIL	—	ROADS OR STREETS	BY NAME
RAILROAD R/W	—	PARCEL NUMBER	15 15.001
WATER	—	SUB LOT NUMBER	29
LAND HOOK	—	MAP BLOCK NUMBER	66
ORIGINAL SUB LOT LINE	—	MAP BLOCK LIMIT (POWER)	66
MAJOR TRANSMISSION LINES	—	MAP BLOCK LIMIT (GAS OR OIL)	66
CONFLICT	—	MAP BLOCK TICK (POWER)	66
		SUB. BLOCK NUMBER	66
CHURCHES, SCHOOLS, CEMETERY, AIRPORTS, ETC.	—	BY NAME	2 1
		SECTION CORNERS	11 12
TVA MARKER SYMBOLS	—	STATE PLANE COORDINATES	2278000

**REVISIONS**

DATE	BY	CHANGES OR ADDITIONS

COUNTY LOCATOR **13** TOWNSHIP LOCATOR **03**  
 TOWNSHIP **04** SOUTH, RANGE **11** WEST  
**20-13-03-08-1**  
 MAP NUMBER  
 MAPS TO BE USED FOR TAX PURPOSES ONLY - NOT TO BE USED FOR CONVEYANCE