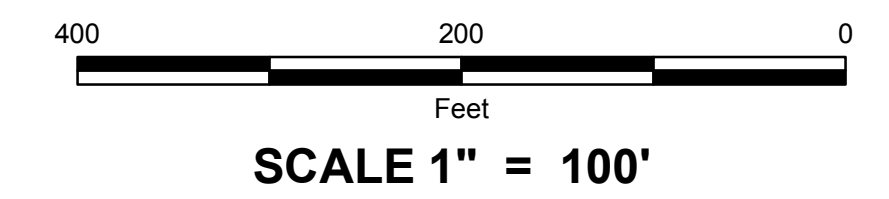


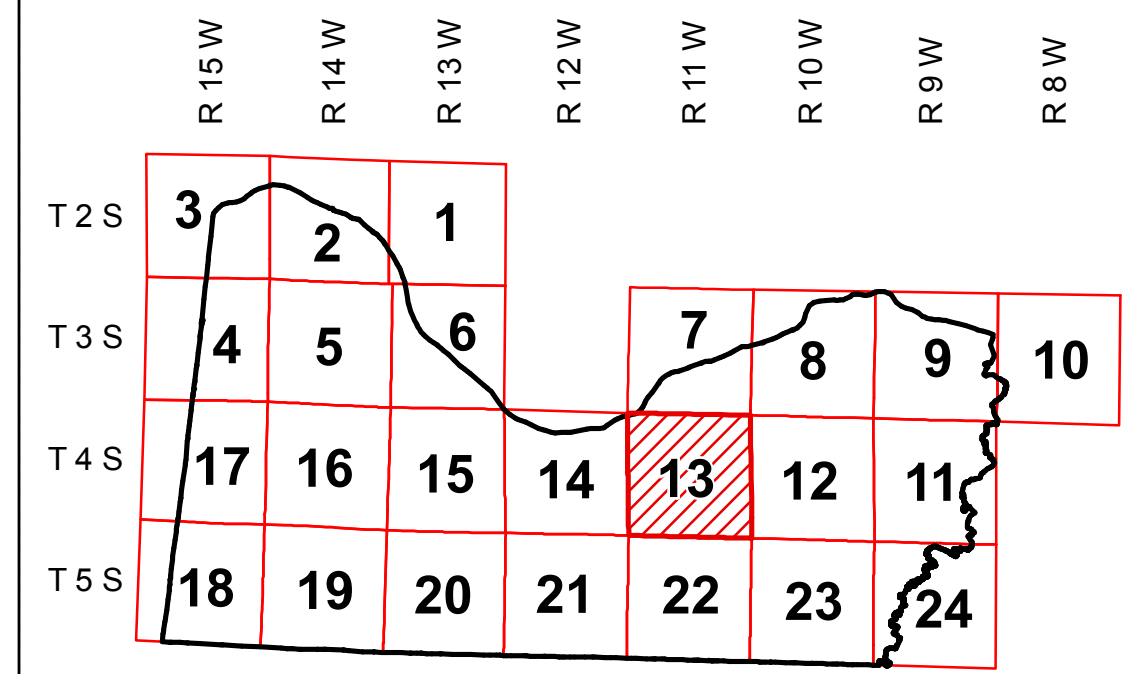
DIGITAL OWNERSHIP MAP  
**COUNTY OF COLBERT**  
 PREPARED UNDER THE JOINT DIRECTION  
 OF THE  
**STATE OF ALABAMA**  
**DEPARTMENT OF REVENUE**  
 AD VALOREM TAX DIVISION  
 &  
**Bill Thompson**  
 Revenue Commissioner



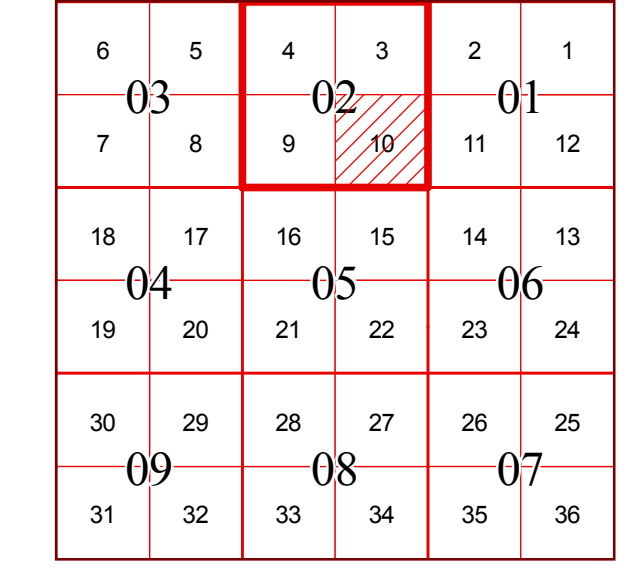
DATE OF PHOTOGRAPHY: 2000; DATE OF REFLECT: NOVEMBER, 2007  
 DATE OF MAP: 06/18/2008; DATE OF DIGITAL CONVERSION: FEBRUARY, 1991  
 DATE OF MAP REVISED: XXX/XX/XXXX; MAP REVISED BY:  
 TAX YEAR: 2008



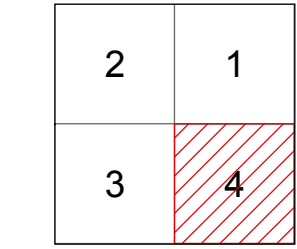
**COUNTY LOCATOR**



**TOWNSHIP LOCATOR**  
 INDEX TO 1" = 400' & 1" = 200' MAPPING



**SUB - SHEET INDEX**



**LEGEND**

COUNTY LINE	—	AREA (FROM DEED)	10.5 Ac.
CITY LIMIT LINE	—	AREA (CALCULATED)	10.5 Ac(c)
EASEMENT LINE	—	DIMENSION (FROM DEED)	44
TOWNSHIP LINE	—	DIMENSION (SCALED)	665
SECTION LINE	—	INTERSTATE HIGHWAY	231
PROPERTY LINE	—	U.S. HIGHWAY	12
SUBDIVISION LINE	—	STATE HIGHWAY	53
ROAD R/W	—	COUNTY HIGHWAY	085
ROAD TRAVEL PATH	—	911 NUMBERING	
PRIVATE ROAD OR TRAIL	—	ROADS OR STREETS	BY NAME
RAILROAD R/W	—	PARCEL NUMBER	15 15.001
WATER	—	SUB LOT NUMBER	29
LAND HOOK	—	MAP BLOCK NUMBER	2
ORIGINAL SUB LOT LINE	—	MAP BLOCK LIMIT (POWER)	2
MAJOR TRANSMISSION LINES (GAS OR OIL)	—	MAP BLOCK LIMIT (WATER)	11 12
CONFLICT	—	MAP BLOCK TICK (POWER)	
CHURCHES, SCHOOLS, CEMETERY, AIRPORTS, ETC.	—	SUB. BLOCK NUMBER	
TVA MARKER SYMBOLS	—	SECTION CORNERS	2 1 11 12
		STATE PLANE COORDINATES	1425000 2278000

**REVISIONS**

DATE	BY	CHANGES OR ADDITIONS

COUNTY LOCATOR **13** TOWNSHIP LOCATOR **02**  
 TOWNSHIP **04** SOUTH, RANGE **11** WEST  
**20-13-02-10-4**  
 MAP NUMBER

MAPS TO BE USED FOR TAX PURPOSES ONLY - NOT TO BE USED FOR CONVEYANCE

