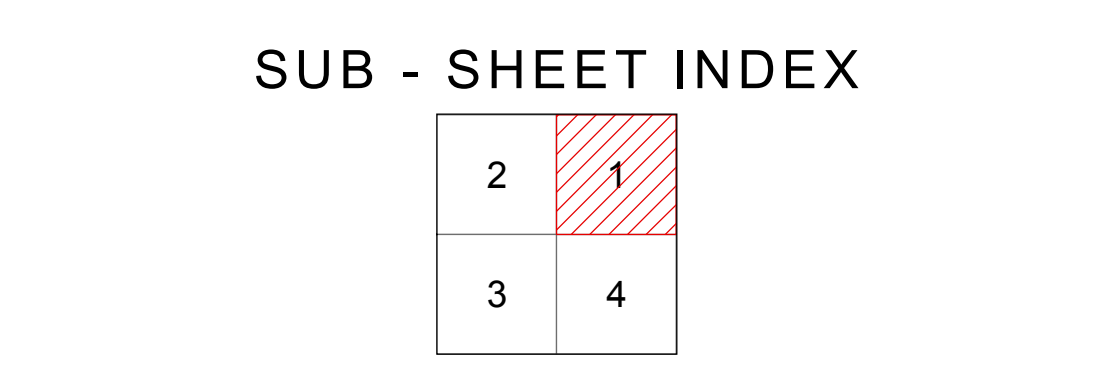
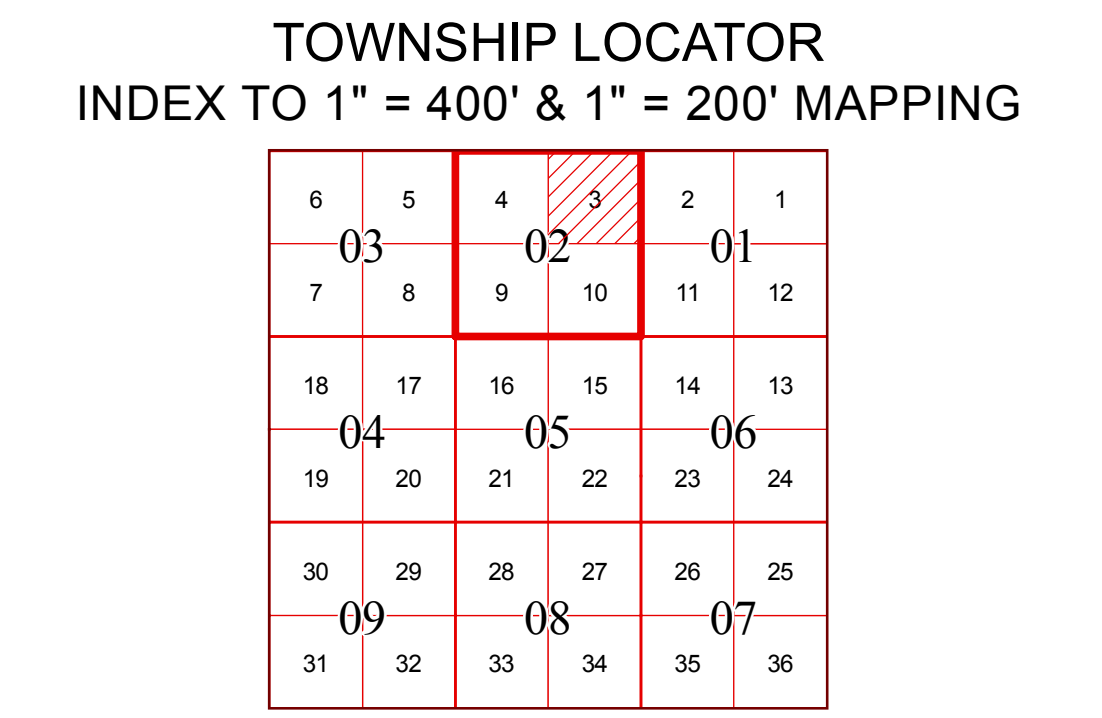
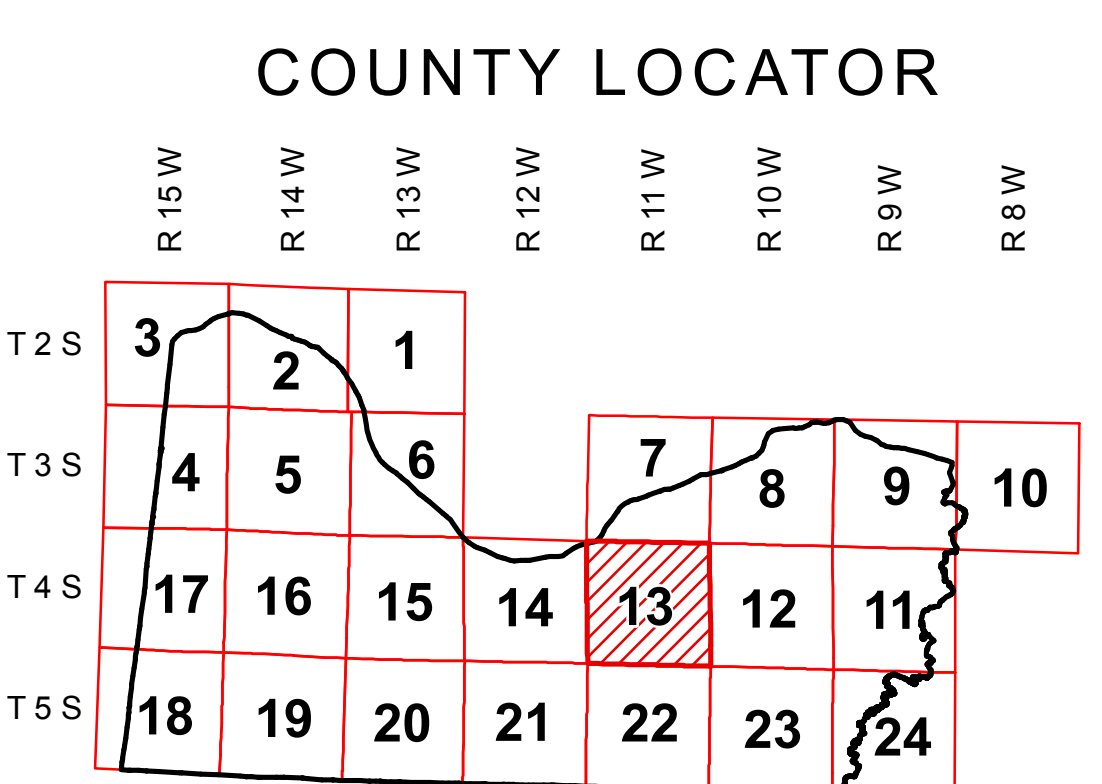
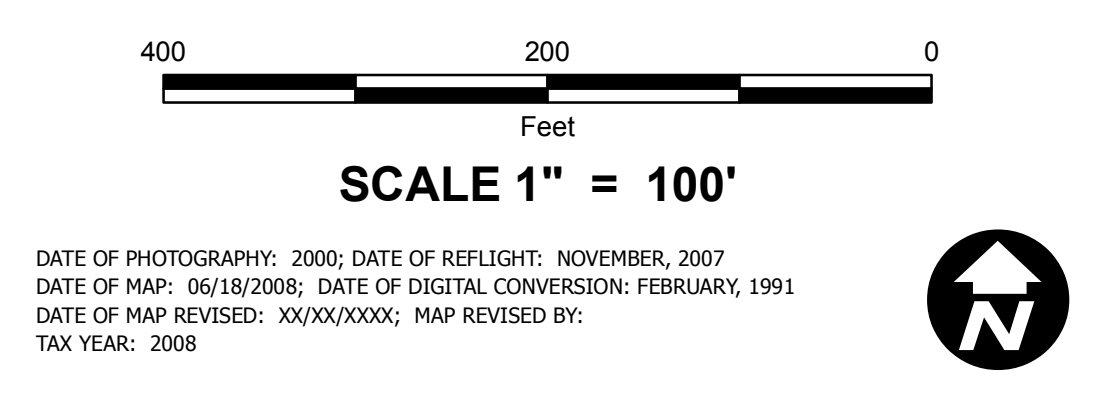


DIGITAL OWNERSHIP MAP
COUNTY OF COLBERT
 PREPARED UNDER THE JOINT DIRECTION
 OF THE
STATE OF ALABAMA
DEPARTMENT OF REVENUE
 AD VALOREM TAX DIVISION
 &
Bill Thompson
 Revenue Commissioner



LEGEND

COUNTY LINE	—	AREA (FROM DEED)	10.5 Ac.
CITY LIMIT LINE	---	AREA (CALCULATED)	10.5 Ac(c)
EASEMENT LINE	----	DIMENSION (FROM DEED)	66
TOWNSHIP LINE	----	DIMENSION (SCALED)	666
SECTION LINE	----	INTERSTATE HIGHWAY	666
PROPERTY LINE	----	U.S. HIGHWAY	666
SUBDIVISION LINE	----	STATE HIGHWAY	666
ROAD R/W	----	COUNTY HIGHWAY	666
ROAD TRAVEL PATH	----	COUNTY HIGHWAY 911 NUMBERING	666
PRIVATE ROAD OR TRAIL	----	ROADS OR STREETS	BY NAME
RAILROAD R/W	----	PARCEL NUMBER	15 15.001
WATER	----	SUB LOT NUMBER	29
LAND HOOK	----	MAP BLOCK NUMBER	16
ORIGINAL SUB LOT LINE	----	MAP BLOCK NUMBER (POWER)	16
MAJOR TRANSMISSION LINES (GAS OR OIL)	----	MAP BLOCK LIMIT (POWER SPECIFIED)	16
CONFLICT	----	MAP BLOCK TICK (POWER SPECIFIED)	16
		SUB. BLOCK NUMBER	16
CHURCHES, SCHOOLS, CEMETERY, AIRPORTS, ETC.	----	BY NAME	SECTION CORNERS 2 1 11 12
TVA MARKER SYMBOLS	----	STATE PLANE COORDINATES	2278000

REVISIONS

DATE	BY	CHANGES OR ADDITIONS

COUNTY LOCATOR **13** TOWNSHIP LOCATOR **02**
 TOWNSHIP **04** SOUTH, RANGE **11** WEST
20-13-02-03-1
 MAP NUMBER
 MAPS TO BE USED FOR TAX PURPOSES ONLY - NOT TO BE USED FOR CONVEYANCE