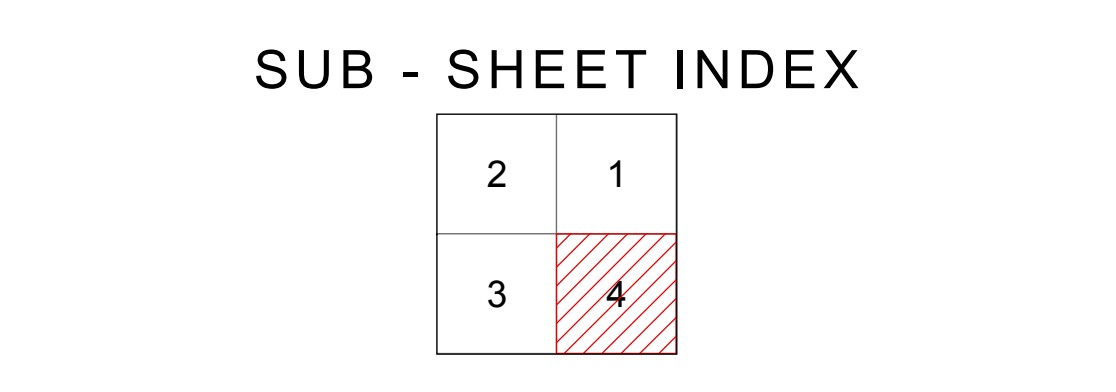
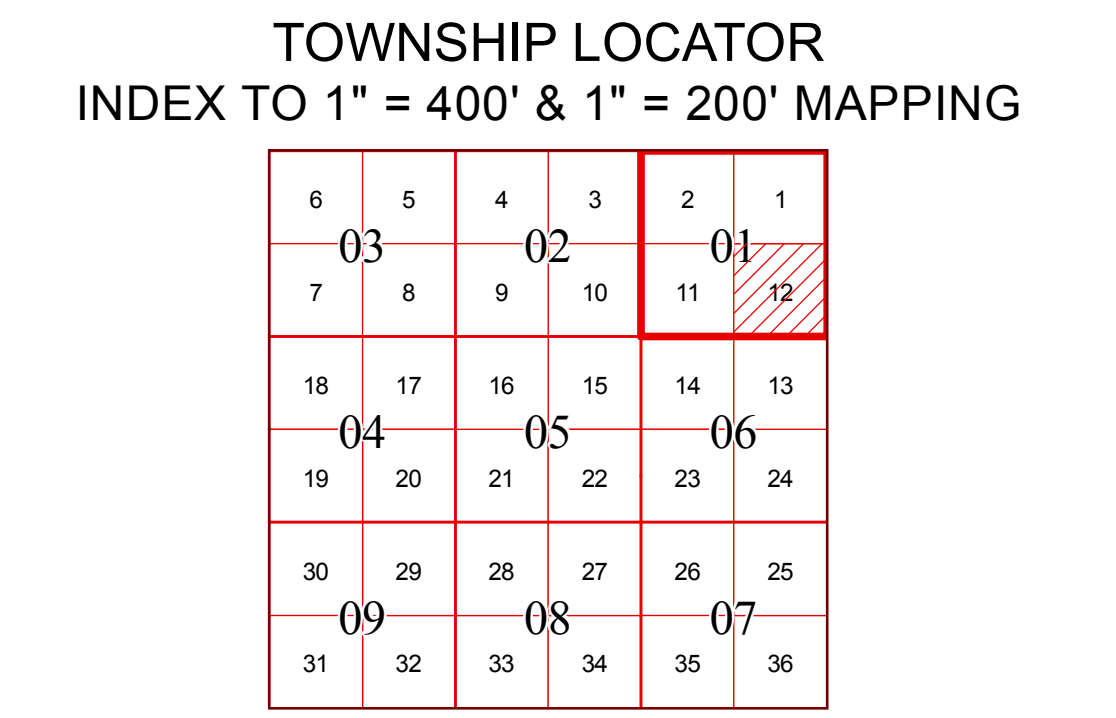
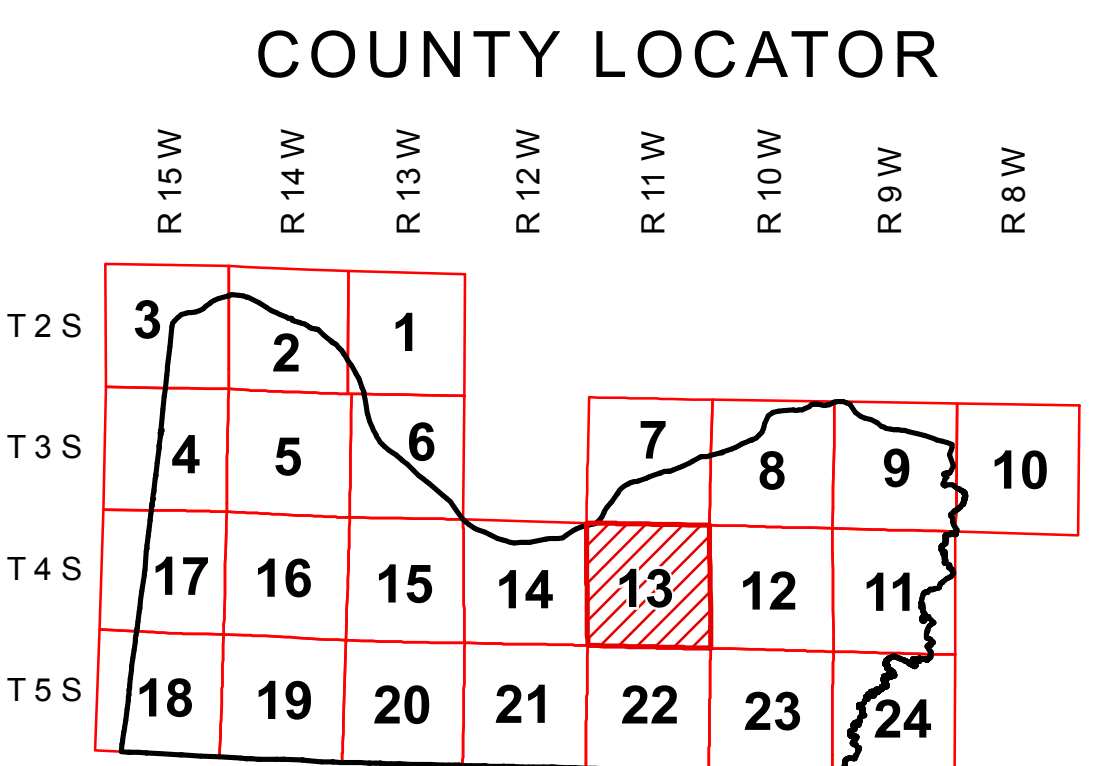
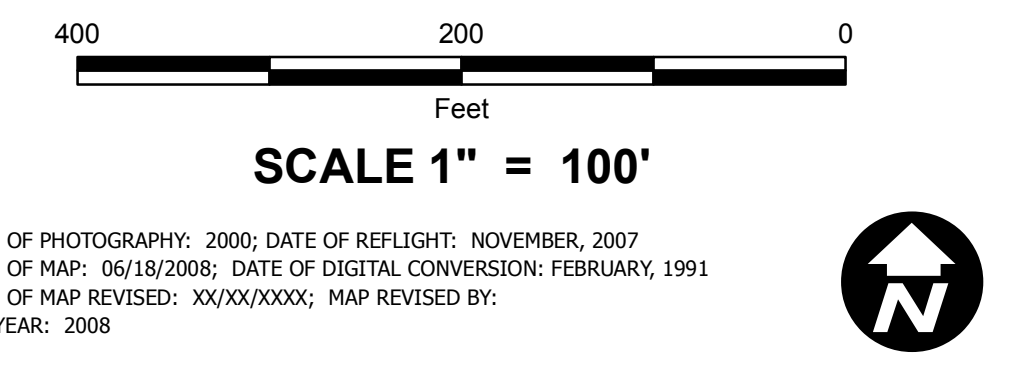


DIGITAL OWNERSHIP MAP  
**COUNTY OF COLBERT**  
 PREPARED UNDER THE JOINT DIRECTION  
 OF THE  
**STATE OF ALABAMA**  
**DEPARTMENT OF REVENUE**  
 AD VALOREM TAX DIVISION  
 &  
**Bill Thompson**  
 Revenue Commissioner



LEGEND

COUNTY LINE	—	AREA (FROM DEED)	10.5 Ac.
CITY LIMIT LINE	---	AREA (CALCULATED)	10.5 Ac(c)
EASEMENT LINE	----	DIMENSION (FROM DEED)	66
TOWNSHIP LINE	----	DIMENSION (SCALED)	666
SECTION LINE	----	INTERSTATE HIGHWAY	666
PROPERTY LINE	----	U.S. HIGHWAY	666
SUBDIVISION LINE	----	STATE HIGHWAY	666
ROAD R/W	----	COUNTY HIGHWAY	666
ROAD TRAVEL PATH	----	COUNTY HIGHWAY 911 NUMBERING	666
PRIVATE ROAD OR TRAIL	----	ROADS OR STREETS	BY NAME
RAILROAD R/W	----	PARCEL NUMBER	15 15.001
WATER	----	SUB LOT NUMBER	29
LAND HOOK	----	MAP BLOCK NUMBER	29
ORIGINAL SUB LOT LINE	----	MAP BLOCK LIMIT (PIECE SPECIFIED)	29
MAJOR TRANSMISSION LINES (GAS OR OIL)	----	MAP BLOCK TICK (PIECE SPECIFIED)	29
CONFLICT	----	SUB. BLOCK NUMBER	29
CHURCHES, SCHOOLS, CEMETERY, AIRPORTS, ETC.	----	SECTION CORNERS	2 1 11 12
TVA MARKER SYMBOLS	----	STATE PLANE COORDINATES	1424000 2278000

REVISIONS

DATE	BY	CHANGES OR ADDITIONS

COUNTY LOCATOR **13** TOWNSHIP LOCATOR **01**  
 TOWNSHIP **04** SOUTH, RANGE **11** WEST  
**20-13-01-12-4**  
 MAP NUMBER

MAPS TO BE USED FOR TAX PURPOSES ONLY - NOT TO BE USED FOR CONVEYANCE

