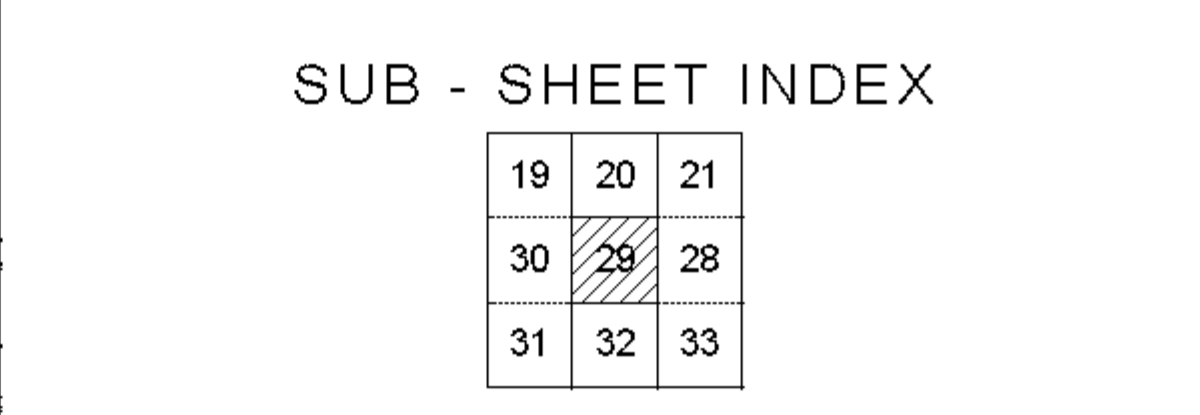
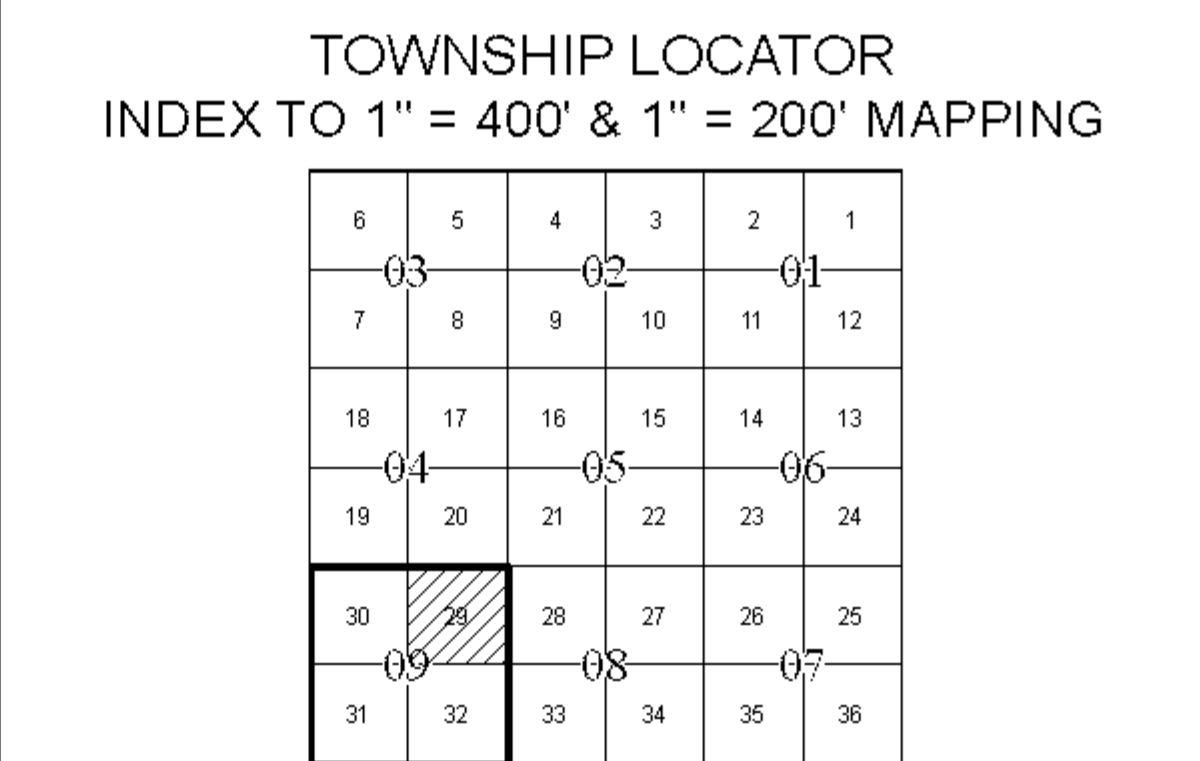
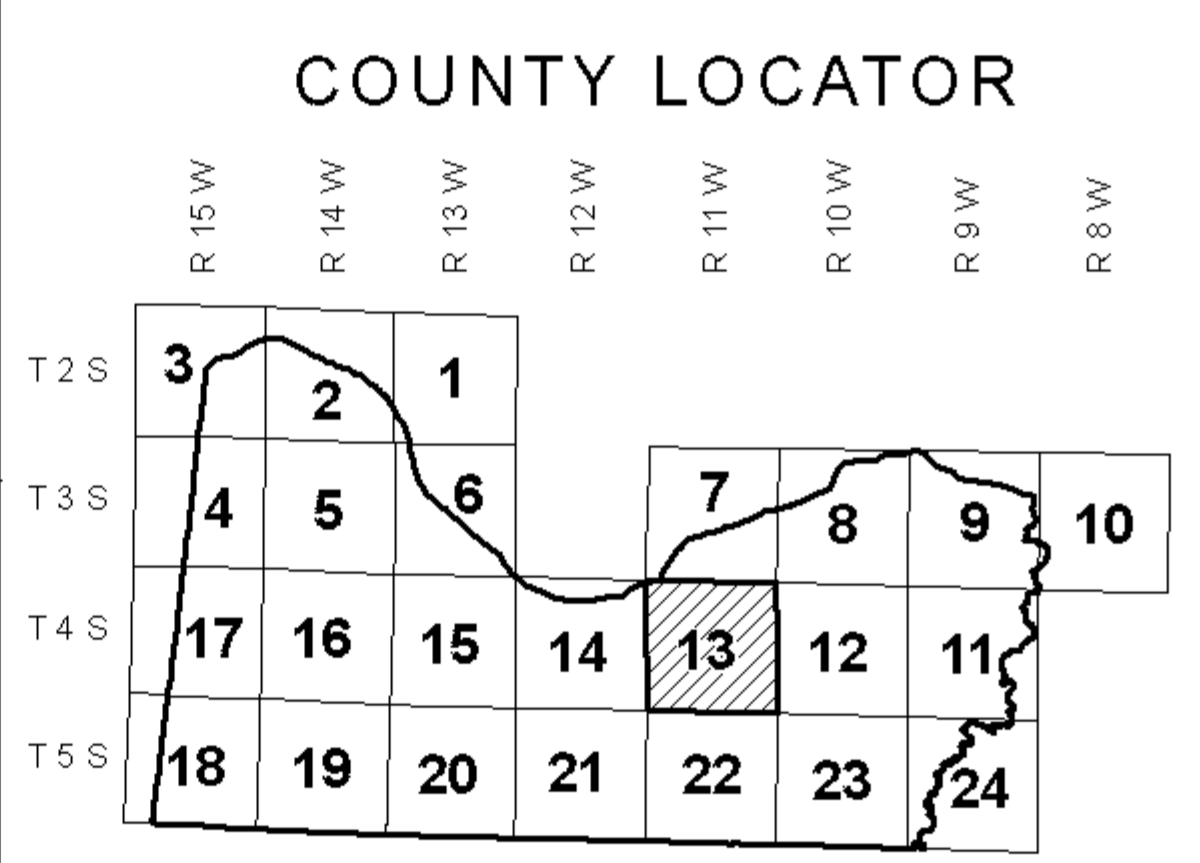
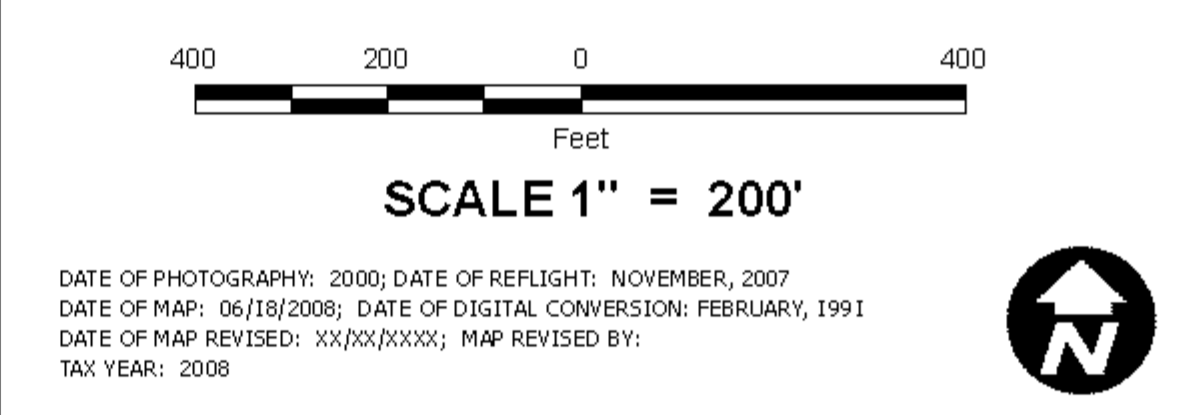




DIGITAL OWNERSHIP MAP
COUNTY OF COLBERT
 PREPARED UNDER THE JOINT DIRECTION
 OF THE
STATE OF ALABAMA
DEPARTMENT OF REVENUE
 AD VALOREM TAX DIVISION

Bill Thompson
 Revenue Commissioner



LEGEND

COUNTY LINE	AREA (FROM DEED)	10.5 AC.
CITY LIMIT LINE	AREA (CALCULATED)	10.5 AC(6)
EASEMENT LINE	DIMENSION (FROM DEED)	44
TOWNSHIP LINE	DIMENSION (SCALED)	44+
SECTION LINE	INTERSTATE HIGHWAY	44
PROPERTY LINE	U.S. HIGHWAY	44
SUBDIVISION LINE	STATE HIGHWAY	44
ROAD R/W	COUNTY HIGHWAY	44
ROAD TRAVEL PATH	COUNTY HIGHWAY 911 NUMBERING	44
PRIVATE ROAD OR TRAIL	ROADS OR STREETS BY NAME	15 15.001
RAILROAD R/W	PARCEL NUMBER	15 15.001
WATER	SUB LOT NUMBER	29
LAND HOOK	MAP BLOCK NUMBER	29
ORIGINAL SUB LOT LINE	MAP BLOCK NUMBER	29
MAJOR TRANSMISSION LINES (POWER)	MAP BLOCK LIMIT	29
MAJOR TRANSMISSION LINES (GAS OR OIL)	MAP BLOCK/TICK MAP OFFSETS	29
CONFLICT	SUB. BLOCK NUMBER	29
CHURCHES, SCHOOLS, CEMETERY, AIRPORTS, ETC.	SECTION CORNERS	2 1 11 12
TVA MARKER SYMBOLS	STATE PLANE COORDINATES	2278000

REVISIONS

DATE	BY	CHANGES OR ADDITIONS

COUNTY LOCATOR 13 TOWNSHIP LOCATOR 09
TOWNSHIP 04 SOUTH, RANGE 11 WEST
20-13-09-29
MAP NUMBER

MAPS TO BE USED FOR TAX PURPOSES ONLY - NOT TO BE USED FOR CONVEYANCE