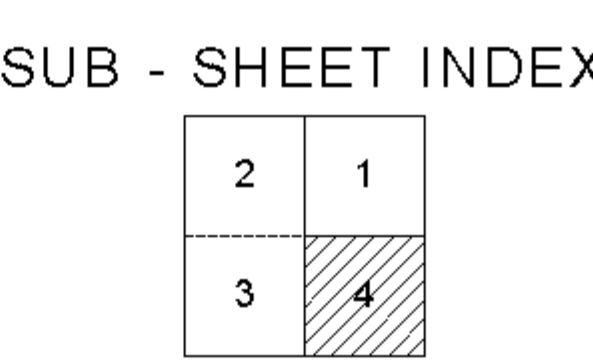
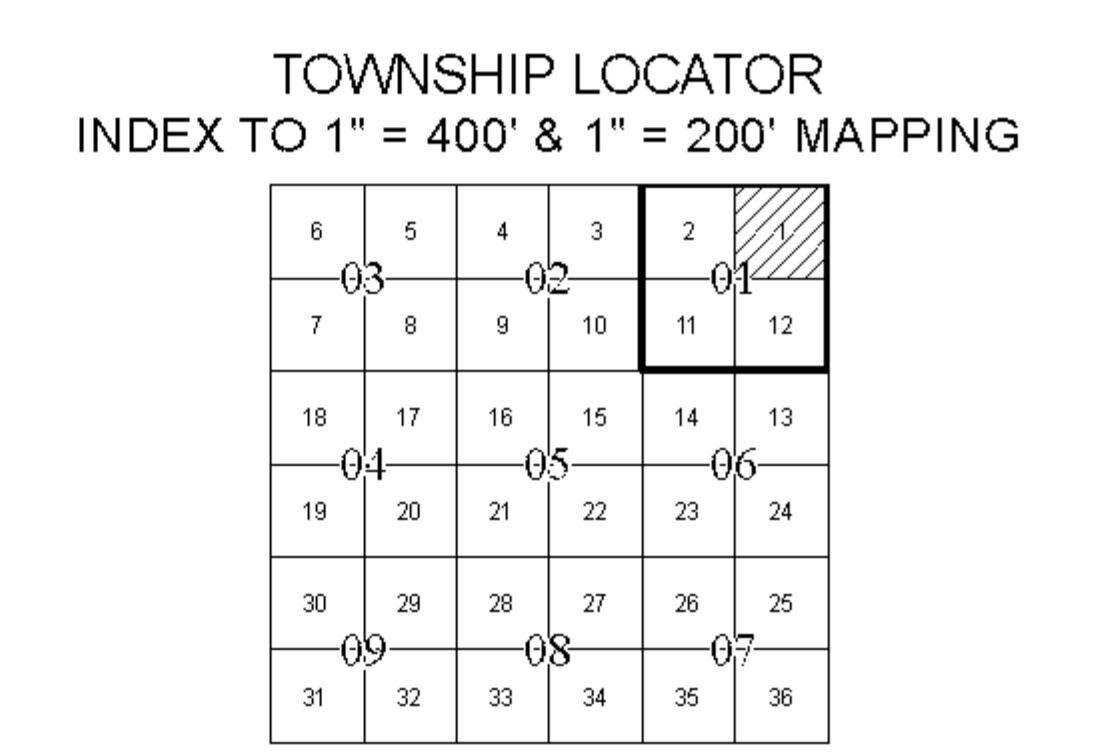
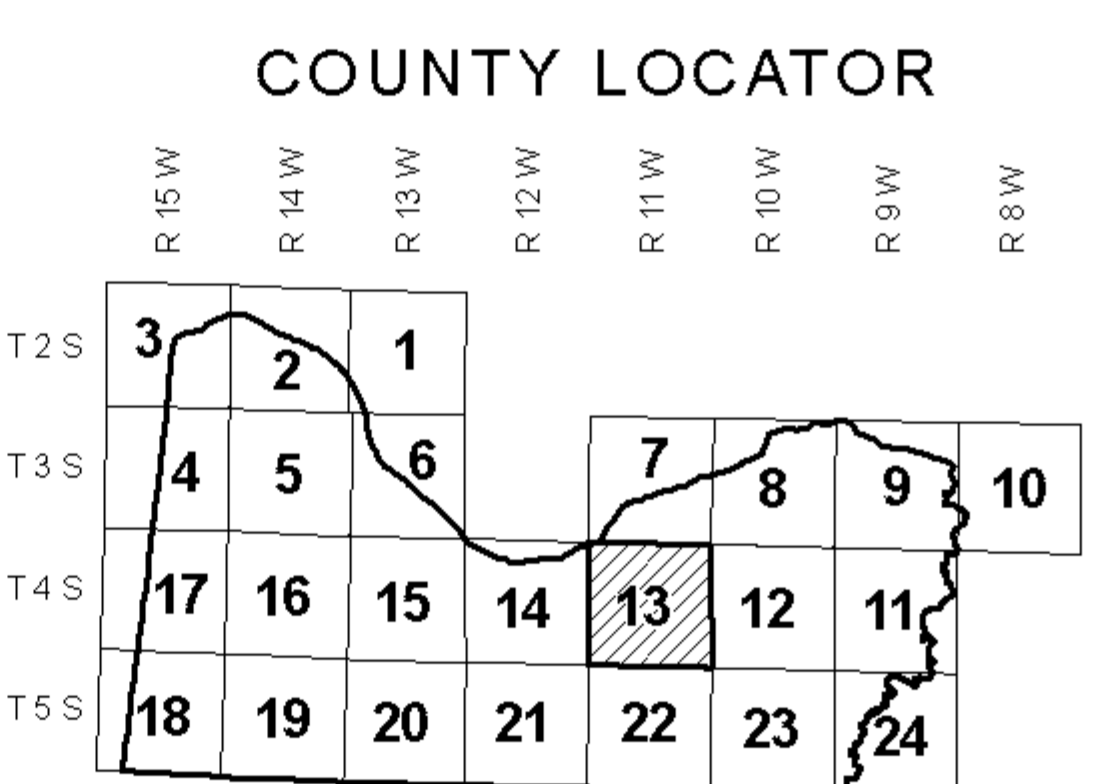
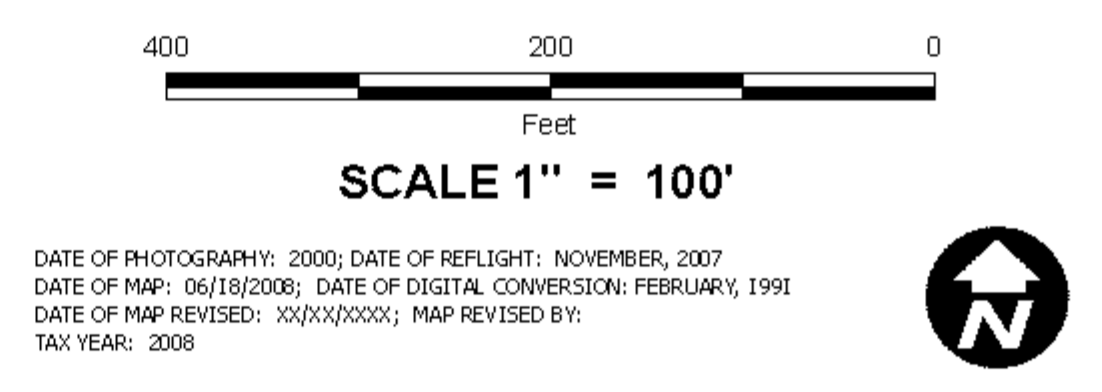


DIGITAL OWNERSHIP MAP
COUNTY OF COLBERT
 PREPARED UNDER THE JOINT DIRECTION
 OF THE
STATE OF ALABAMA
DEPARTMENT OF REVENUE
 AD VALOREM TAX DIVISION

Bill Thompson
 Revenue Commissioner



LEGEND

COUNTY LINE	-----	AREA (FROM DEED)	10.5 Ac.
CITY LIMIT LINE	-----	AREA (CALCULATED)	10.5 AC(±)
EASEMENT LINE	-----	DIMENSION (FROM DEED)	66'
TOWNSHIP LINE	-----	DIMENSION (SCALED)	660'
SECTION LINE	-----	INTERSTATE HIGHWAY	
PROPERTY LINE	-----	U.S. HIGHWAY	
SUBDIVISION LINE	-----	STATE HIGHWAY	
ROAD RAY	-----	COUNTY HIGHWAY	
ROAD TRAVEL PATH	-----	COUNTY HIGHWAY	
PRIVATE ROAD OR TRAIL	-----	COUNTY HIGHWAY	
RAILROAD RAY	-----	ROADS OR STREETS	BY NAME
WATER	-----	PARCEL NUMBER	15 15.001
LAND HOOK	-----	SUB LOT NUMBER	29
ORIGINAL SUB LOT LINE	-----	MAP BLOCK NUMBER	
MAJOR TRANSMISSION LINE	-----	MAP BLOCK LIMIT (GAS OR OIL)	
CONFLICT	-----	MAP BLOCK TICK	
		SUB. BLOCK NUMBER	
		SECTION CORNERS	BY NAME 2 1 11 12
		TVA MARKER SYMBOLS	
		STATE PLANE COORDINATES	

REVISIONS

DATE	BY	CHANGES OR ADDITIONS

COUNTY LOCATOR **13** TOWNSHIP LOCATOR **01**
 TOWNSHIP **04** SOUTH, RANGE **11** WEST
20-13-01-01-4
 MAP NUMBER
 MAPS TO BE USED FOR TAX PURPOSES ONLY - NOT TO BE USED FOR CONVEYANCE