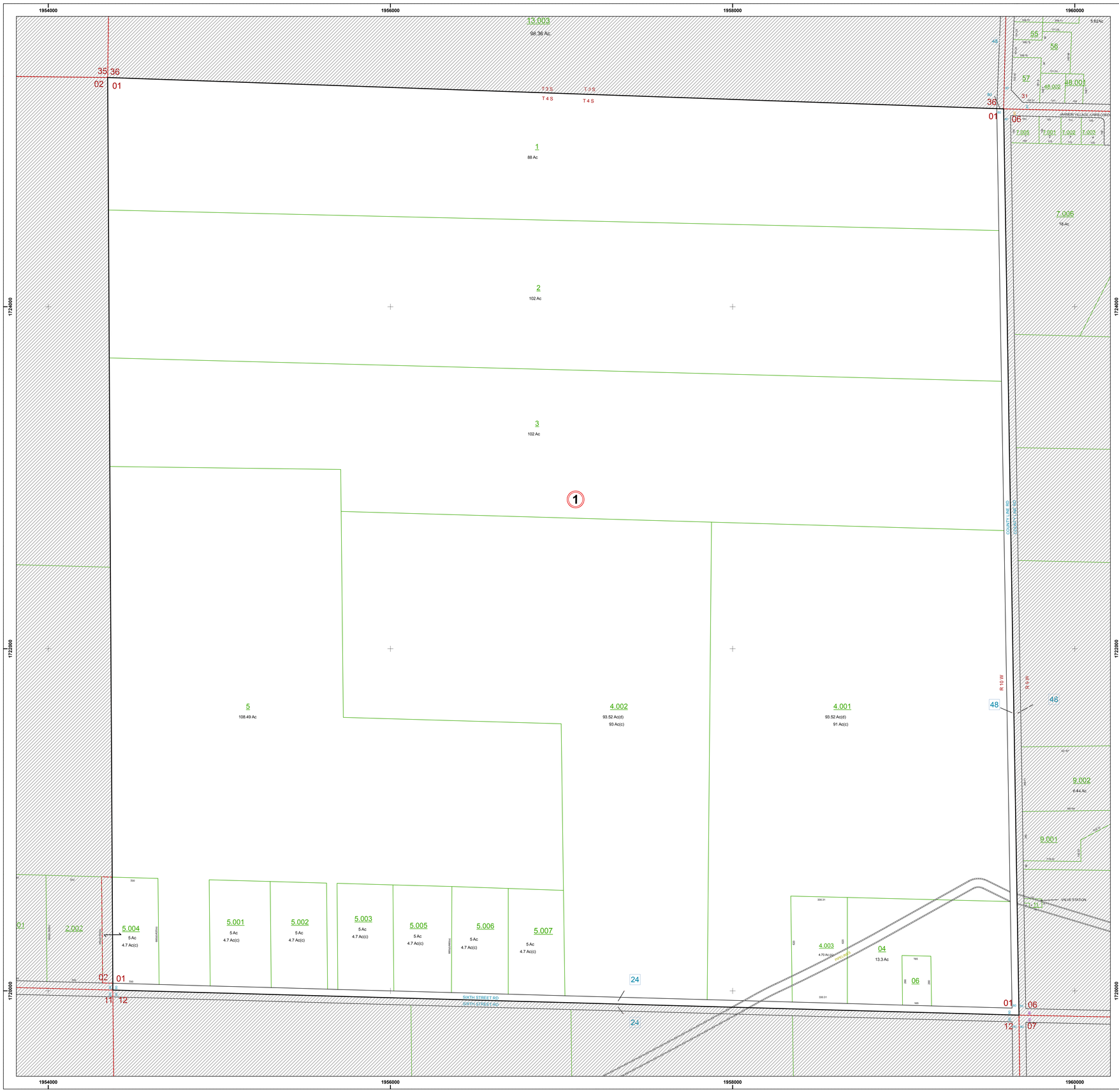

DIGITAL OWNERSHIP MAP

COUNTY OF COLBERT

PREPARED UNDER THE JOINT DIRECTION OF THE

STATE OF ALABAMA DEPARTMENT OF REVENUE

AD VALOREM TAX DIVISION

&

Bill Thompson

Revenue Commissioner

400 200 0 400

Feet

SCALE 1" = 200'

DATE OF PHOTOGRAPHY: 2000; DATE OF REFLIGHT: NOVEMBER, 2007
DATE OF MAP: 06/18/2008; DATE OF DIGITAL CONVERSION: FEBRUARY, 1991
DATE OF MAP REVISED: XX/XX/XXXX; MAP REVISED BY:
TAX YEAR: 2008

COUNTY LOCATOR

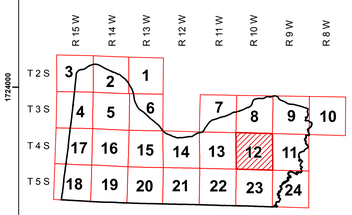

TOWNSHIP LOCATOR

INDEX TO 1" = 400' & 1" = 200' MAPPING

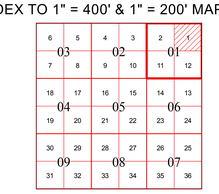

SUB - SHEET INDEX

35	36	31
2	1	6
11	12	7

LEGEND

COUNTY LINE		AREA (FROM DEED)	10.5 Ac.
CITY LIMIT LINE		AREA (CALCULATED)	10.5 Ac(c)
EASEMENT LINE		DIMENSION (FROM DEED)	66
TOWNSHIP LINE		DIMENSION (SCALED)	66s
SECTION LINE		INTERSTATE HIGHWAY	65
PROPERTY LINE		U.S. HIGHWAY	231
SUBDIVISION LINE		STATE HIGHWAY	12
ROAD R/W		COUNTY HIGHWAY	53
ROAD TRAVEL PATH		COUNTY HIGHWAY 911 NUMBERING	053
PRIVATE ROAD OR TRAIL		ROADS OR STREETS	BY NAME
RAILROAD R/W		PARCEL NUMBER	15 15.001
WATER		SUB LOT NUMBER	29
LAND HOOK		MAP BLOCK NUMBER (WHERE APPLICABLE)	2
ORIGINAL SUB. LOT LINE		MAP BLOCK LIMIT (WHERE APPLICABLE)	
MAJOR TRANSMISSION LINES	(POWER) (GAS OR OIL)	MAP BLOCK TICK (WHERE APPLICABLE)	283 285
CONFLICT		SUB. BLOCK NUMBER	A
CHURCHES, SCHOOLS, CEMETERY, AIRPORTS, ETC.	BY NAME	SECTION CORNERS	2 1 11 12
TVA MARKER SYMBOLS		STATE PLANE COORDINATES	2278000 1424000

REVISIONS

DATE	BY	CHANGES OR ADDITIONS

COUNTY LOCATOR 12 TOWNSHIP LOCATOR 01

TOWNSHIP 04 SOUTH, RANGE 10 WEST

20-12-01-01

MAP NUMBER

MAPS TO BE USED FOR TAX PURPOSES ONLY - NOT TO BE USED FOR CONVEYANCE