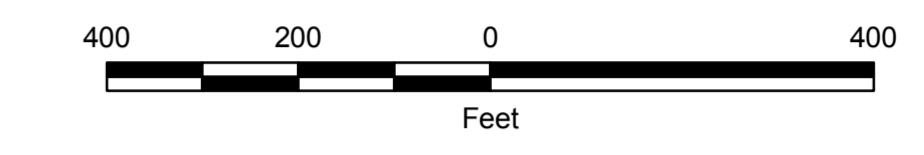


DIGITAL OWNERSHIP MAP
COUNTY OF COLBERT
 PREPARED UNDER THE JOINT DIRECTION
 OF THE
STATE OF ALABAMA
 DEPARTMENT OF REVENUE
 AD VALOREM TAX DIVISION

Bill Thompson
 Revenue Commissioner

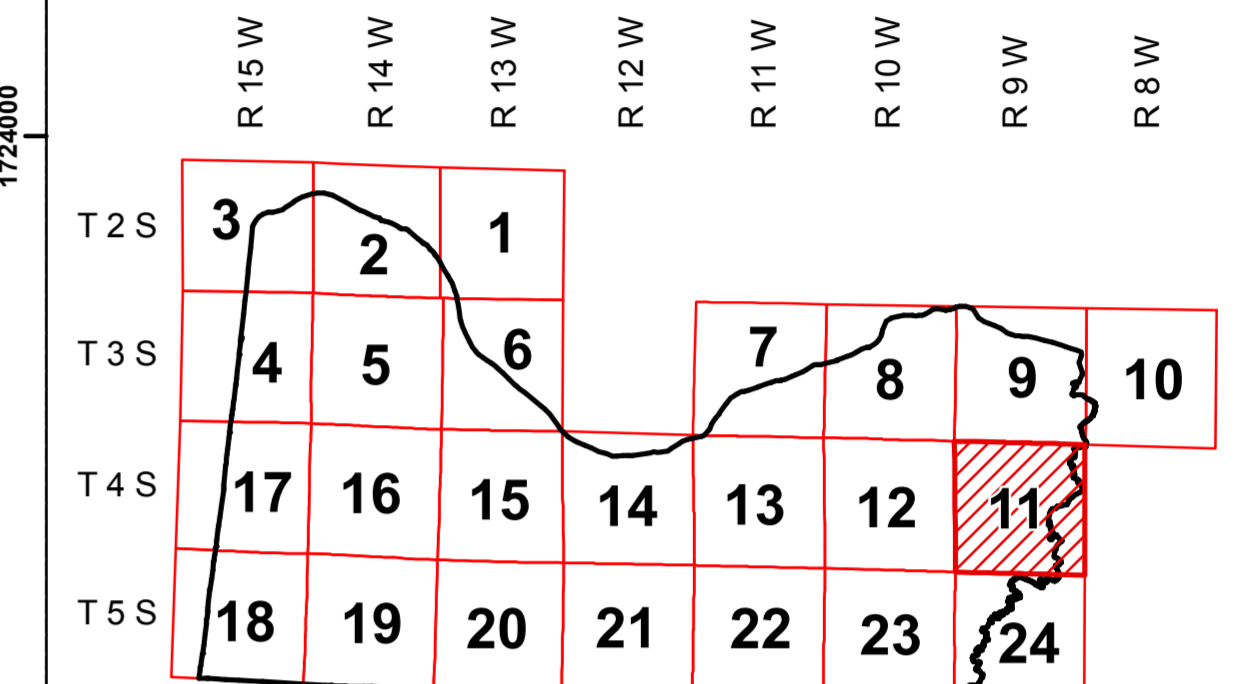


SCALE 1" = 200'

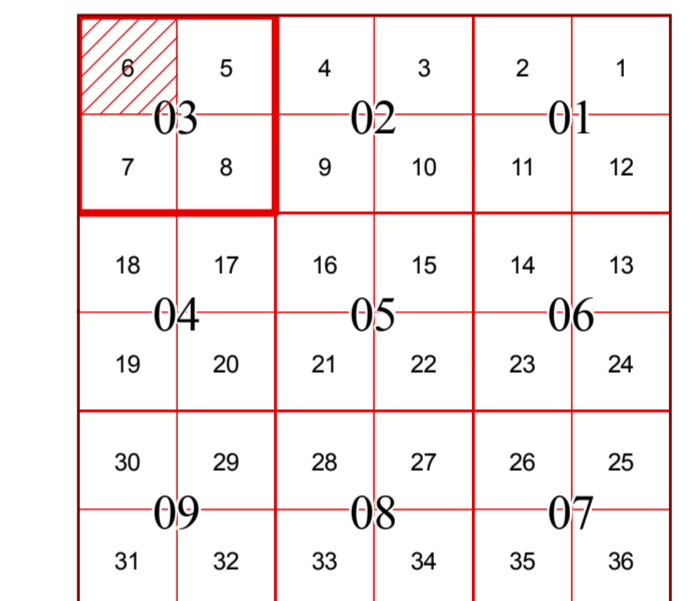
DATE OF PHOTOGRAPHY: 2000; DATE OF REFLECT: NOVEMBER, 2007
 DATE OF MAP: 06/18/2008; DATE OF DIGITAL CONVERSION: FEBRUARY, 1991
 DATE OF MAP REVISION: 03/09/2008; MAP REVISION BY:
 TAX YEAR: 2008



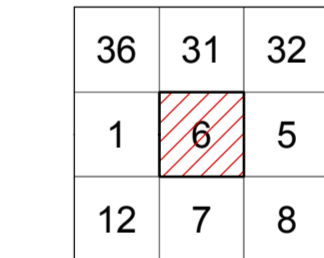
COUNTY LOCATOR



TOWNSHIP LOCATOR
 INDEX TO 1" = 400' & 1" = 200' MAPPING



SUB - SHEET INDEX



LEGEND

COUNTY LINE	AREA (FROM DEED)	10.5 Ac.
CITY LIMIT LINE	AREA (CALCULATED)	10.5 Ac(c)
EASEMENT LINE	DIMENSION (FROM DEED)	44
TOWNSHIP LINE	DIMENSION (SCALED)	664
SECTION LINE	INTERSTATE HIGHWAY	235
PROPERTY LINE	U.S. HIGHWAY	12
SUBDIVISION LINE	STATE HIGHWAY	12
ROAD R/W	COUNTY HIGHWAY	53
ROAD TRAVEL PATH	COUNTY HIGHWAY 911 NUMBERING	053
PRIVATE ROAD OR TRAIL	ROADS OR STREETS	BY NAME
RAILROAD R/W	PARCEL NUMBER	15 15.001
WATER	SUB LOT NUMBER	29
LAND HOOK	MAP BLOCK NUMBER (SEE PROTOCOL)	2
ORIGINAL SUB LOT LINE	MAP BLOCK LIMIT (WHERE APPLICABLE)	11
MAJOR TRANSMISSION LINES (POWER)	MAP BLOCK TICK (WHERE APPLICABLE)	11
MAJOR TRANSMISSION LINES (GAS OR OIL)	SUB. BLOCK NUMBER	11 12
CONFLICT	BY NAME	2 1
CHURCHES, SCHOOLS, CEMETERY, AIRPORTS, ETC.	SECTION CORNERS	11 12
TVA MARKER SYMBOLS	STATE PLANE COORDINATES	1424000

REVISIONS

DATE	BY	CHANGES OR ADDITIONS

COUNTY LOCATOR 11 TOWNSHIP LOCATOR 03
TOWNSHIP 04 SOUTH, RANGE 09 WEST
20-11-03-06
MAP NUMBER
 MAPS TO BE USED FOR TAX PURPOSES ONLY - NOT TO BE USED FOR CONVEYANCE

