

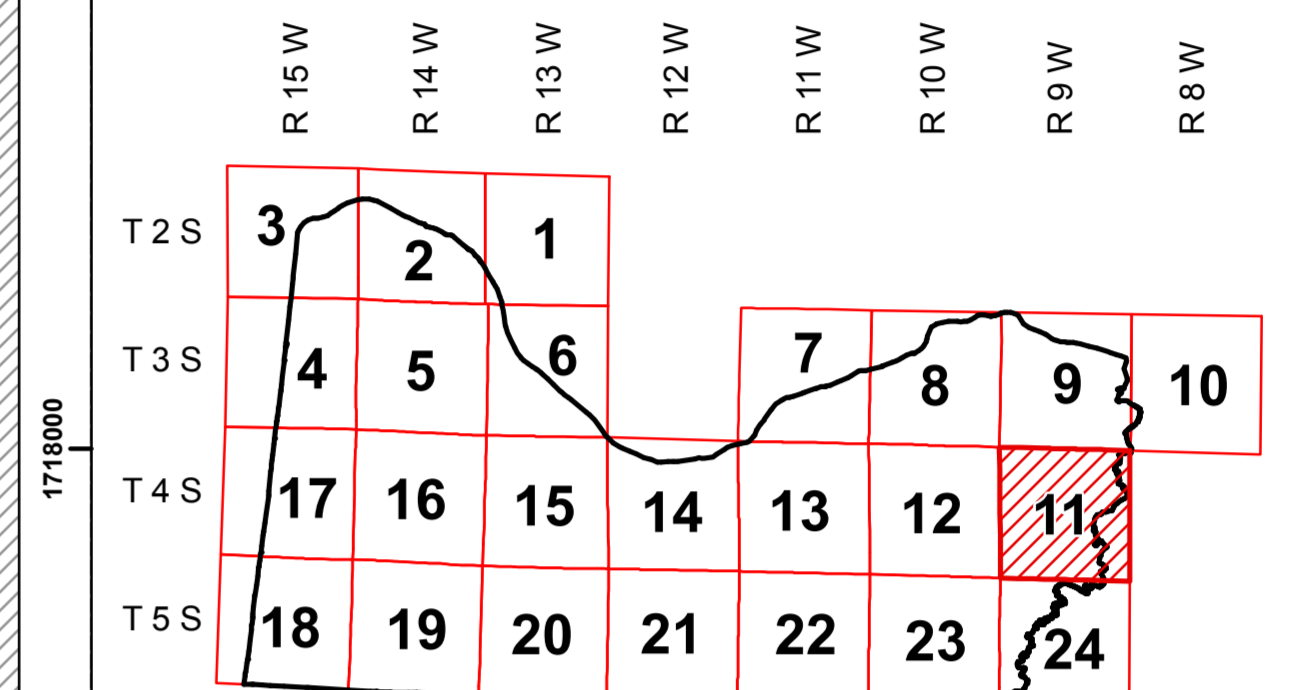
DIGITAL OWNERSHIP MAP
COUNTY OF COLBERT
 PREPARED UNDER THE JOINT DIRECTION
 OF THE
STATE OF ALABAMA
DEPARTMENT OF REVENUE
 AD VALOREM TAX DIVISION
 &
Bill Thompson
 Revenue Commissioner

400 200 0 400
 Feet
SCALE 1" = 200'

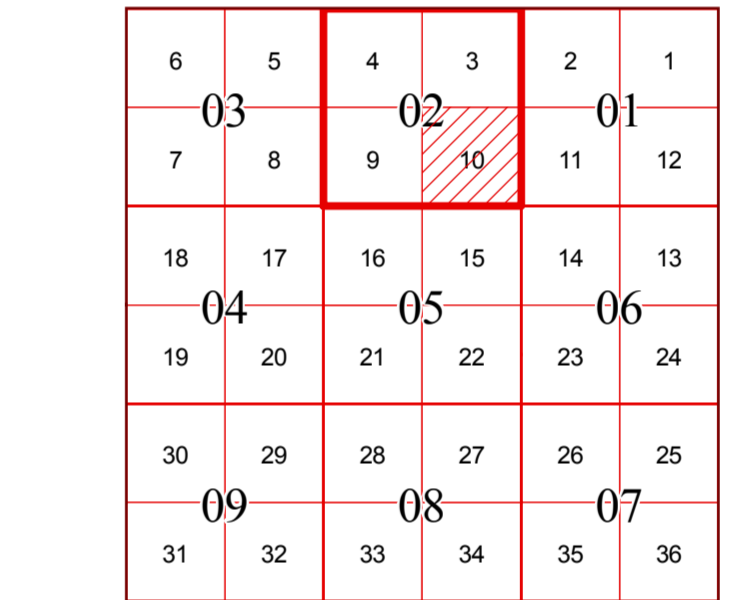
DATE OF PHOTOGRAPHY: 2000; DATE OF REFLIGHT: NOVEMBER, 2007
 DATE OF MAP: 06/18/2008; DATE OF DIGITAL CONVERSION: FEBRUARY, 1991
 DATE OF MAP REVISION: 06/06/2008; MAP REVISION BY:
 TAX YEAR: 2008



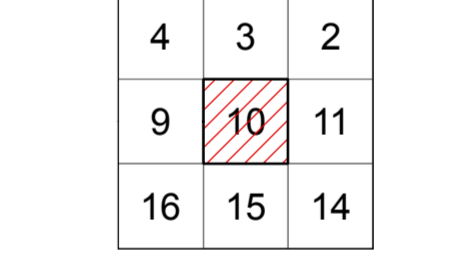
COUNTY LOCATOR



TOWNSHIP LOCATOR
 INDEX TO 1" = 400' & 1" = 200' MAPPING



SUB - SHEET INDEX



LEGEND

COUNTY LINE	AREA (FROM DEED)	10.5 Ac.
CITY LIMIT LINE	AREA (CALCULATED)	10.5 Ac(c)
EASEMENT LINE	DIMENSION (FROM DEED)	44
TOWNSHIP LINE	DIMENSION (FROM DEED)	44
SECTION LINE	DIMENSION (SCALED)	44
PROPERTY LINE	INTERSTATE HIGHWAY	1
SUBDIVISION LINE	U.S. HIGHWAY	231
ROAD R/W	STATE HIGHWAY	12
ROAD TRAVEL PATH	COUNTY HIGHWAY	53
PRIVATE ROAD OR TRAIL	COUNTY HIGHWAY 911 NUMBERING	053
RAILROAD R/W	ROADS OR STREETS	BY NAME
WATER	PARCEL NUMBER	15 15.001
LAND HOOK	SUB LOT NUMBER	29
ORIGINAL SUB LOT LINE	MAP BLOCK NUMBER (WHERE APPLICABLE)	2
MAJOR TRANSMISSION LINES (POWER) (GAS OR OIL)	MAP BLOCK LIMIT (WHERE APPLICABLE)	11
CONFLICT	MAP BLOCK TICK (WHERE APPLICABLE)	11
	SUB BLOCK NUMBER	1
	BY NAME	2 1
CHURCHES, SCHOOLS, CEMETERY, AIRPORTS, ETC.	SECTION CORNERS	11 12
TVA MARKER SYMBOLS	STATE PLANE COORDINATES	1424000
		2278000

REVISIONS

DATE	BY	CHANGES OR ADDITIONS

COUNTY LOCATOR 11 TOWNSHIP LOCATOR 02
TOWNSHIP 04 SOUTH, RANGE 09 WEST
20-11-02-10
MAP NUMBER

MAPS TO BE USED FOR TAX PURPOSES ONLY - NOT TO BE USED FOR CONVEYANCE

