

**\*\*\*\*\*BOARD DISCUSSED TRANSIT OPTIONS WITH OUTTRANSIT. NO ACTION  
WAS TAKEN\*\*\*\*\***

**\*\*\*\*\*BOARD DISCUSSED REQUEST FROM FIRST REGIONAL LIBRARY FOR  
FISCAL YEAR 2024. NO ACTION WAS TAKEN\*\*\*\*\***


**ORDER: ACCEPT HIGHWAY 7 SOUTH MINI-STORAGE FINAL SITE PLAN**

Motion was made by Chad McLarty, duly seconded by Brent Larson, to authorize Highway 7 South Mini-Storage Final Site Plan.

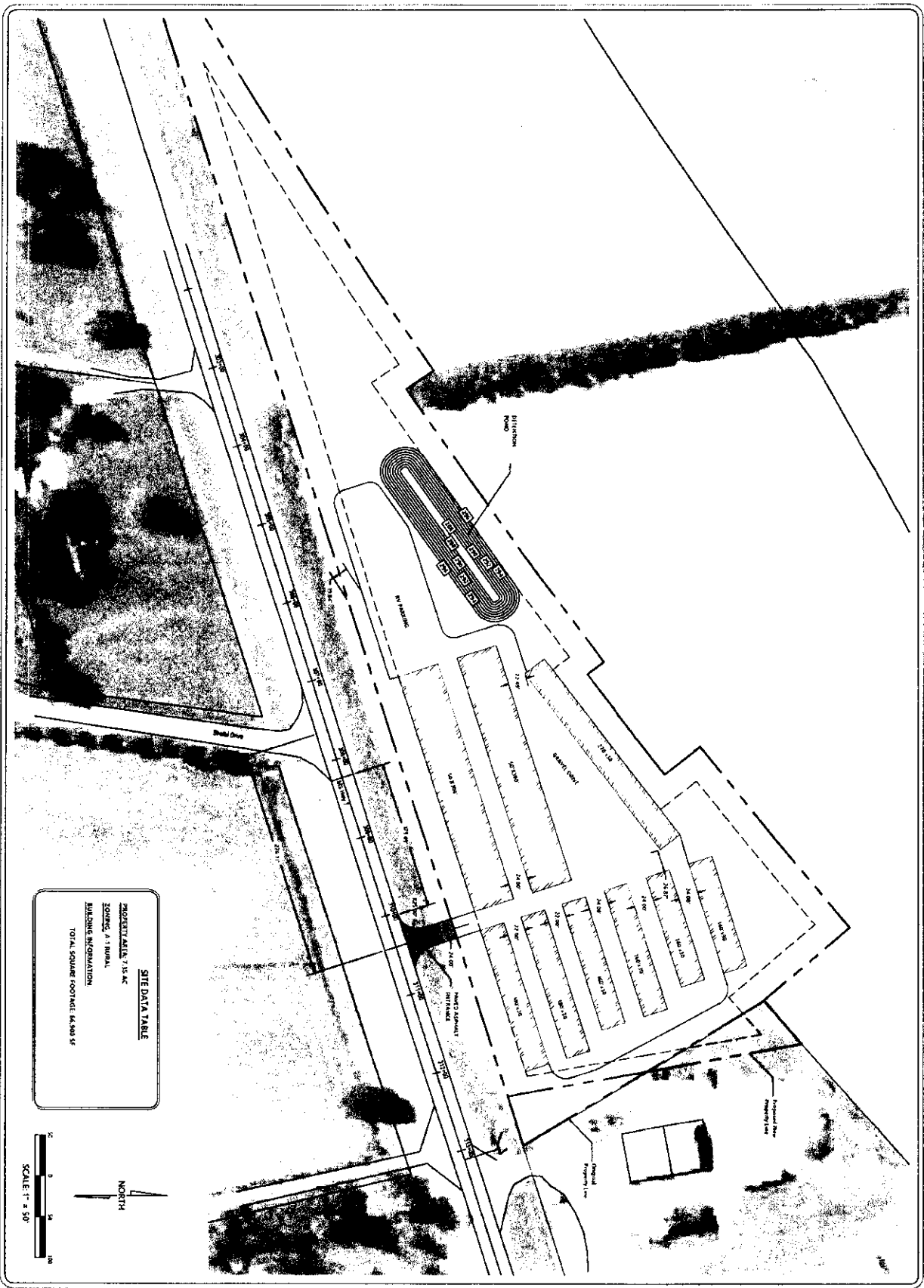
The vote on the motion was as follows:

Supervisor Brent Larson, voted yes  
Supervisor Larry Gillespie, absent  
Supervisor David Rikard, voted yes  
Supervisor Chad McLarty, voted yes  
Supervisor Mike Roberts, voted yes

After the vote, President Roberts, declared the motion carried, this the 21<sup>th</sup> day of August, 2023.

  
\_\_\_\_\_  
**Mike Roberts, President  
Board of Supervisors**

  
\_\_\_\_\_  
**Sherry Wall, Chancery Clerk**



**C-100**

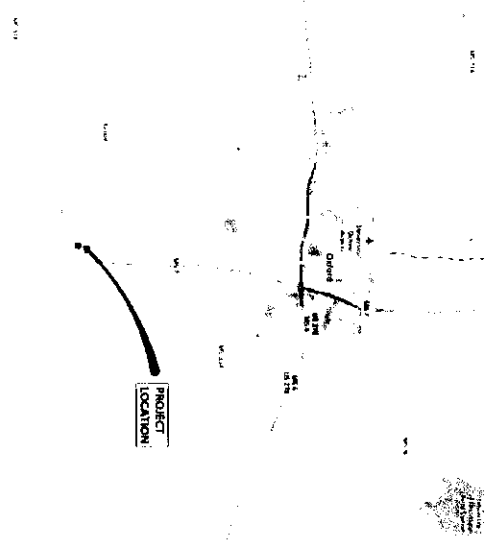
**SITE PLAN**

**HWY 7 SOUTH - SELF STORAGE**

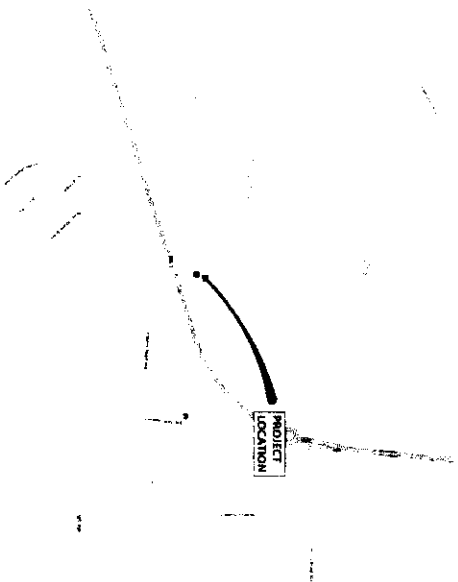
LAFAYETTE COUNTY, MISSISSIPPI

**JM ENGINEERING AND DESIGN, LLC**  
 OXFORD, MS  
 (662) 831-1803

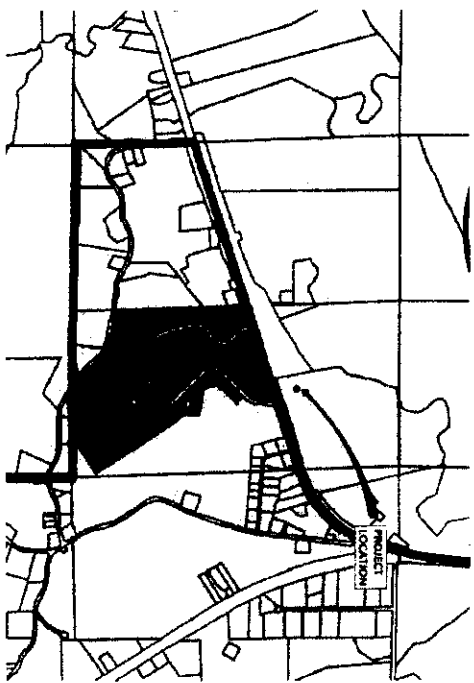
DESIGNED BY	JM
CHECKED BY	JM
PROJECT NO.	XXXX
DATE	10/10/2023
SCALE	1" = 50'
REVISION	07/10/2023




OVERALL LOCATION MAP



LOCATION MAP



ZONING MAP (ZONING: A-1)



AERIAL MAP

JM ENGINEERING  
AND DESIGN, LLC  
OSPREY, MS  
(601) 887-8103



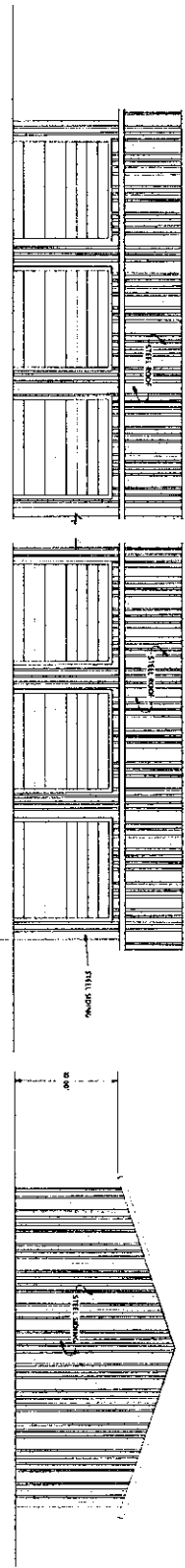
SITE MAPS

HWY 7 SOUTH - SELF STORAGE

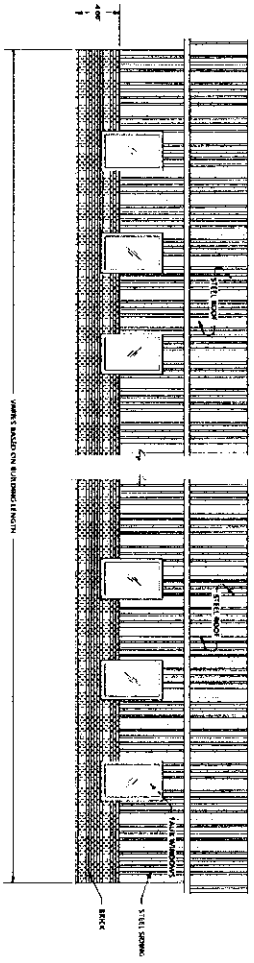
LAFAYETTE COUNTY, MISSISSIPPI

DRAWN BY	JRM
CHECKED BY	JRM
PROJECT NO.	XXXX
DATE	06/12/2023
SCALE	
REVISION	07/19/2023

C-101



BUILDING ELEVATIONS (INTERIOR SITE VIEW)



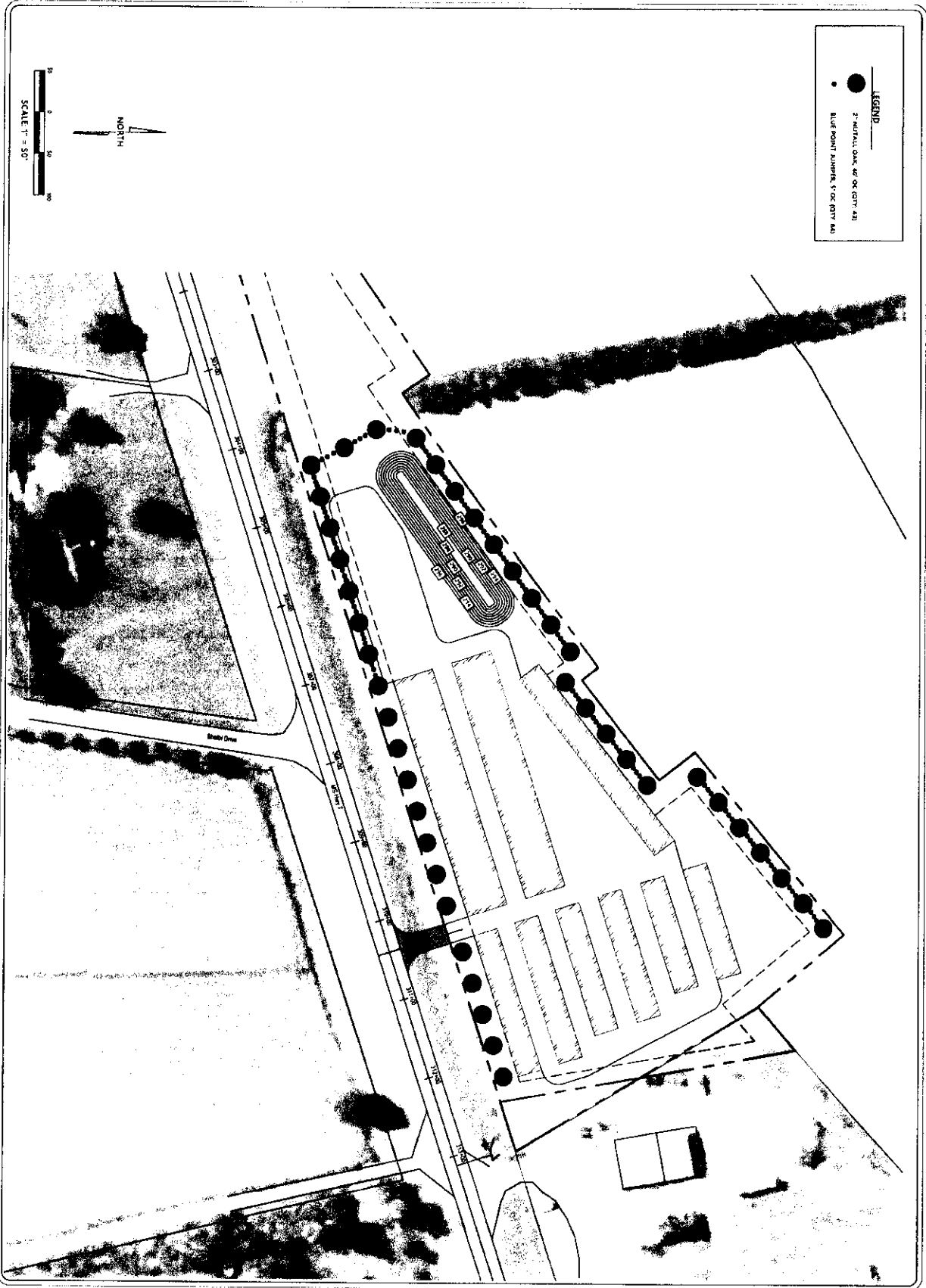
BUILDING ELEVATIONS (EXTERIOR SITE VIEW)



SITE DETAILS  
 HWY 7 SOUTH - SELF STORAGE  
 LAFAYETTE COUNTY, MISSISSIPPI

DRAWN BY	JM
CHECKED BY	JM
PROJECT NO	2000
DATE	06/12/2013
SCALE	
REVISION	07/01/2013

C-800



**C-400**

LANDSCAPE PLAN

**HWY 7 SOUTH - SELF STORAGE**

LAFAYETTE COUNTY, MISSISSIPPI

**JM ENGINEERING  
AND DESIGN, LLC**  
60100 W  
(601) 857-1893

DRAWN BY	JMM	
CHECKED BY	JMM	
PROJECT NO.	XXXX	
DATE	06/02/2023	
SCALE	1" = 20'	
REVISION	07/06/2023	