


**ORDER: APPROVE AT & T UTILITY PERMIT FOR MOVING THEIR LINES ON
SISK AVENUE**

Motion was made by Chad McLarty, duly seconded by Kevin Frye, to approve AT & T utility permit for moving their lines on Sisk Avenue.

The vote on the motion was as follows:

Supervisor Kevin Frye, voted yes
Supervisor Jeff Busby, voted yes
Supervisor David Rikard, voted yes
Supervisor Chad McLarty, voted yes
Supervisor Mike Roberts, voted yes

After the vote, President Busby, declared the motion carried, this the 20th day of February, 2018.



Jeff Busby, President
Board of Supervisors



Sherry Wall, Clerical Clerk

PERMIT APPLICATION FOR USE AND OCCUPANCY AGREEMENT
FOR THE CONSTRUCTION OR ADJUSTMENT OF A UTILITY

FACILITY ALONG OR ACROSS CR 280 / Frontage Rd COUNTY ROAD

PROJECT NO. Sisk Av Ext. COUNTY OF Lafayette

UTILITY NAME BellSouth d/b/a AT&T Mississippi BY Seth Bagwell, OSPE
(Company Title)

ADDRESS 453 Hwy 6 W., Oxford, MS 38655 herein called APPLICANT,

proposed to construct a Buried Telecommunication Cable Route Utility Facility

along and across Proposed CR 2020 / Existing CR 280 said facility to be
(Name of Road)

installed in a conduit on the north R/W of the Lafayette County Road

in Lafayette County, Mississippi and hereby makes application to the County

for the construction permit. Attached hereto are drawings or plans for the construction, which will not be changed or altered without approval of the Board of Supervisors, or its authorized representative.

Whereas, the Legislature of Mississippi has heretofore granted to the Applicant the right to locate its facilities upon, across, under, over and along public highways and streets within the State of Mississippi; Applicant agrees to comply with applicable provisions of the Policy for the Accommodation of Utility Facilities within the Right-of-Way of County, Federal Aid and State Aid highway (hereinafter referred to as the "Policy"), promulgated by the State Aid Engineer and dated January 1, 1983, and which is hereby made a part of this Application Agreement, and agrees to perform the construction according to the applicable industry code and according to the plans specification for the Project.

The Applicant shall be responsible for future maintenance and repair of the facilities. The Applicant shall remove, relocate, adjust and/or change said facilities when required for make future adjustments in, or relocate, the facilities located within road or highway right-of-way when required for roadway improvement, widening or other roadway construction at no cost to the Lafayette County Board of Supervisors. Further, any maintenance, repair, or construction shall be done in such a manner as to occasion the least possible interference with the normal flow and safety of traffic.

A general description of the size, type, nature, and extent of the Utility work to be done is as follows:

AT&T proposes to remove the aerial cables in conflict with the Sisk Av. Extension project and
place the new cable in a conduit route provided by Lafayette County. The existing poles are on
private property and Lafayette County has agreed to place appx. 700' of (3) 4" Sch 40 Conduit for
AT&T's exclusive use. The new conduit route will be placed during road construction on
Lafayette County R/W.


The Applicant understands and agrees that, except as herein granted, no right, title, claim, or easement to said road right-of-way is granted by the issuance of this permit and that if this Utility Facility is not placed within the allowable horizontal and vertical limits as listed in the general provisions of the Policy, it will be adjusted to comply with same without cost to the County, unless the variance from the Policy has been approved by the granting of the Permit pursuant to this Application.

The Applicant further understands that the Utility's engineering, plant, or other personnel will be responsible for the staking and construction supervision of the work set out above and as shown on the attached plans.

Lafayette County agrees to the following stipulations:

- (1) To cooperate with the Utility Company in every way to avoid conflicts in the locations, construction, and maintenance of the County Highway and Utility Facility.
- (2) To use any and all legal means to see the Policy Standards, except to the extent of any variance shown on the plans filed herewith and approved are complied within the facility installation.
- (3) If the County Engineer or other authorized representative of the Board of Supervisors approves the drawings, sketches, and plans submitted by the Applicant, he shall so indicate by signing and dating the Permit Approval at the end of this Application, and the Applicant may proceed with the installation; if the drawings, sketches, and plans are not approved, he shall promptly notify the Applicant, and advise it of the reason or reasons. He will also act as the duly appointed representative of the Board of Supervisors and will give his approval to the completed work as being in compliance with the location and standards shown in the Policy and in this Agreement for the installation.
- (4) Should any term or provision of this Applicant Agreement conflict with the law of the State of Mississippi, the Mississippi Constitution, or the United States Constitution, or impair or deny to the Applicant or the County any right protected thereby, it shall be deemed amended to conform to said law of Constitution.

Witness the signature of the Applicant this the 15th day of February, 2018

By: 
Title: Mgr. OSP Plng. & Design

1. All lines and facilities will be located on the back slope of the ditch or within 5.0 feet of the designated County right-of-way line, so as not to interfere with routine maintenance of the road.
2. No lines or facilities will be placed in the shoulder of the road or the fore slope of the ditch without special permission by the County Engineer. Each location will be reviewed as needed.
3. Road crossing shall be bored under paved road in appropriate casing.
4. All other facilities not located within the County right-of-way shall be located in easements obtained from the appropriate land owner.

PERMIT APPROVAL

BY ORDER OF THE BOARD OF SUPERVISORS, dated the _____ day of _____, 20____,
of _____ Lafayette _____ County, Mississippi.

The permit for the installation or adjustment of the utility applied for the above is granted.

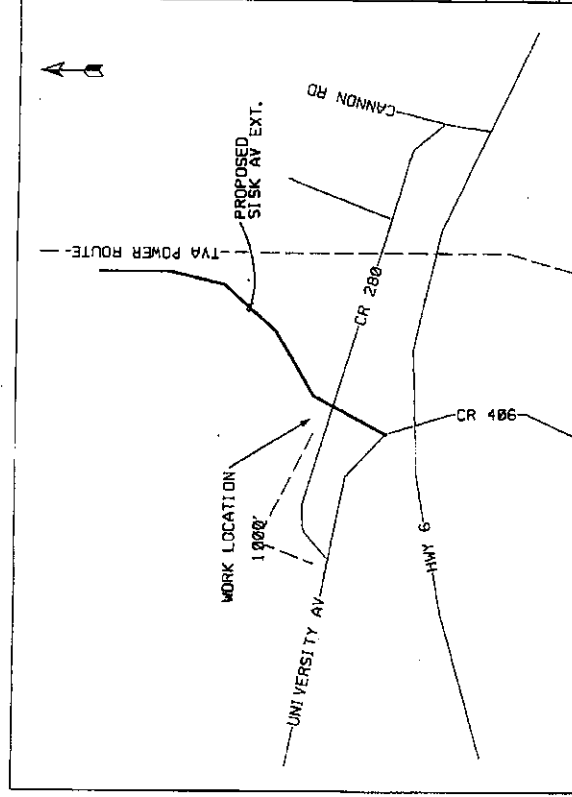
Approved this the _____ day of _____, 20____.

County Engineer

Lafayette County, Mississippi



SYMBOL LEGEND		
Proposed	Existing	Description
		AERIAL CABLE
		BURIED CABLE
		BUR JOINT-TRENCH
		BST POLE
		POWER POLE
		ANCHOR & CUT
		PULL BRACE
		ENCLOSURE
		ENCLOSURE
		MANHOLE
		PIPE/CONDUIT
		CABLE MARKER
		AERIAL SYNC WIRE
		BURIED SYNC WIRE
		JOINT-TRENCH SYNC
		EDGE
		CUT PAVEMENT
		SPLICING PIT
		TRENCH LENGTH



ATTSE

PROPOSED TELEPHONE FACILITIES
ON RIGHT OF WAY OF
Lafayette County

Sisk Av Ext. Project

Exchange

Oxford, MS

Designer:

Bogwall, Robert

Phone:

662-236-1491

Authorization:

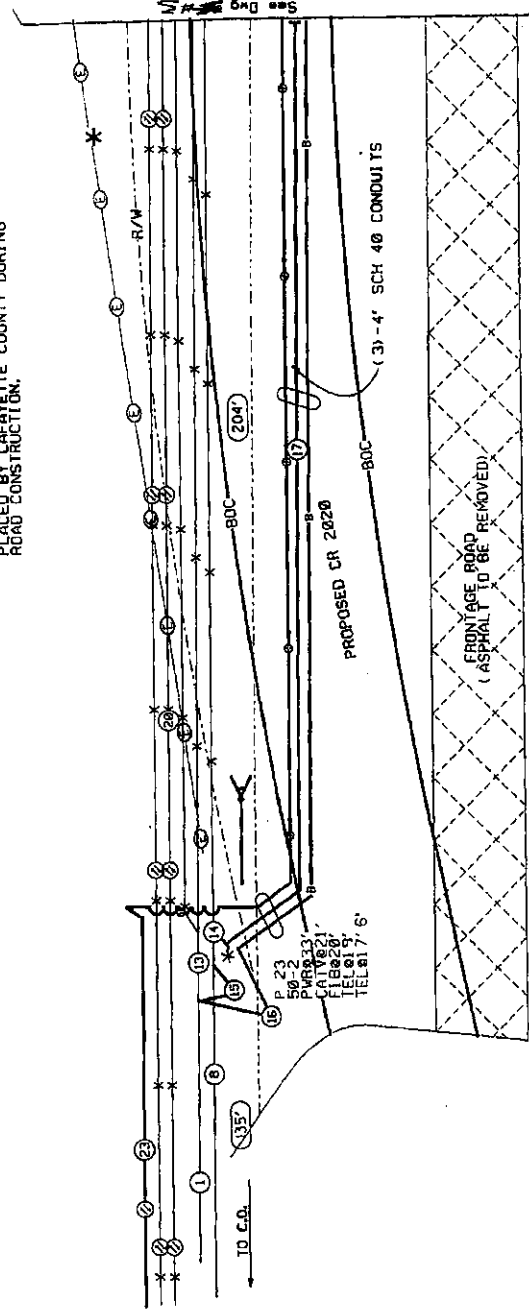
87X00677B

Drawn

1 of 4



CONDUIT RUN TO BE PROVIDED AND
PLACED BY LAFAYETTE COUNTY DURING
ROAD CONSTRUCTION.



ATTSE

PROPOSED TELEPHONE FACILITIES
ON RIGHT OF WAY OF
Lafayette County

Sisk Av Ext. Project

Exchange:

Oxford, MS

Designer:

Bagwell, Robert

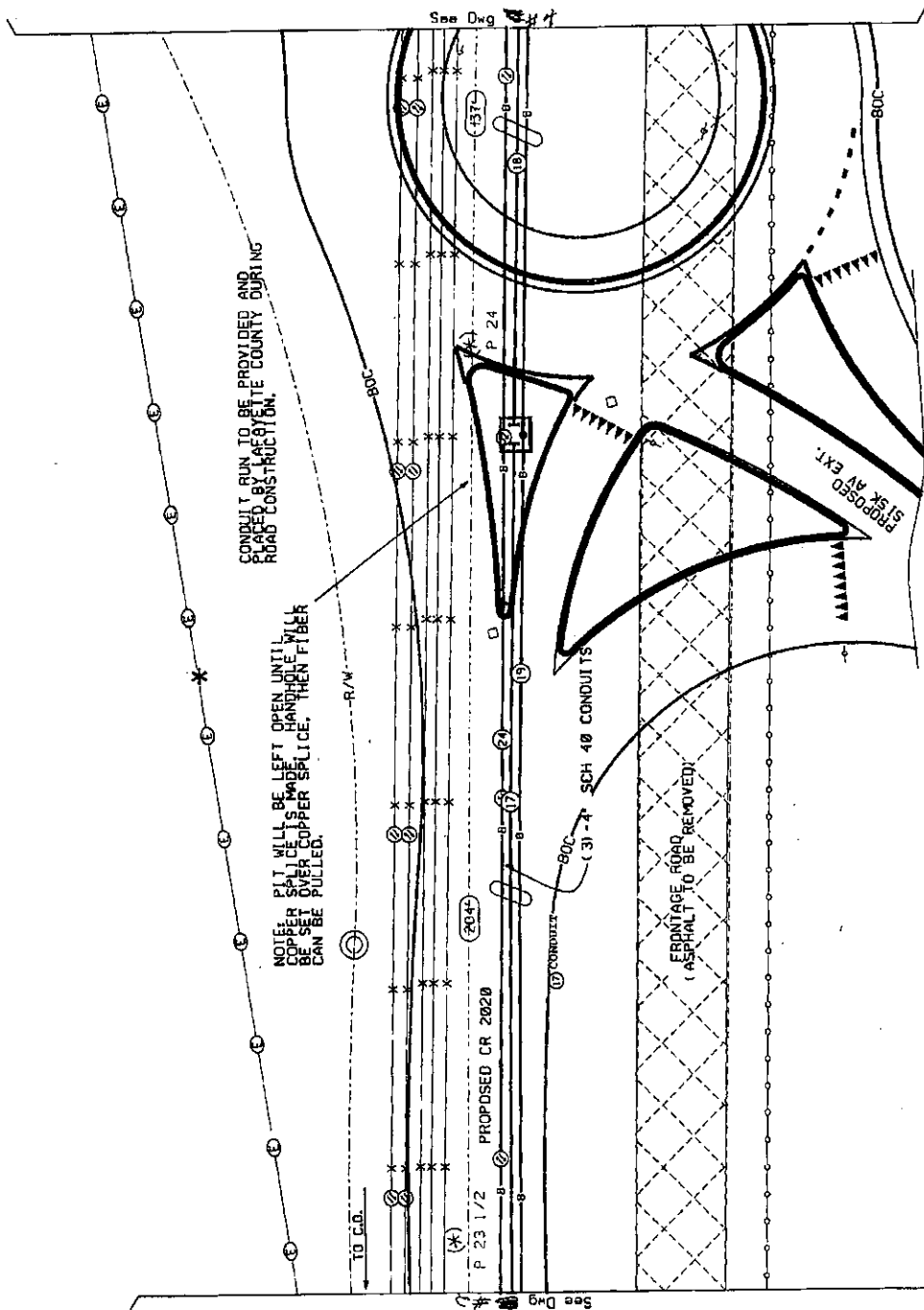
Phone:

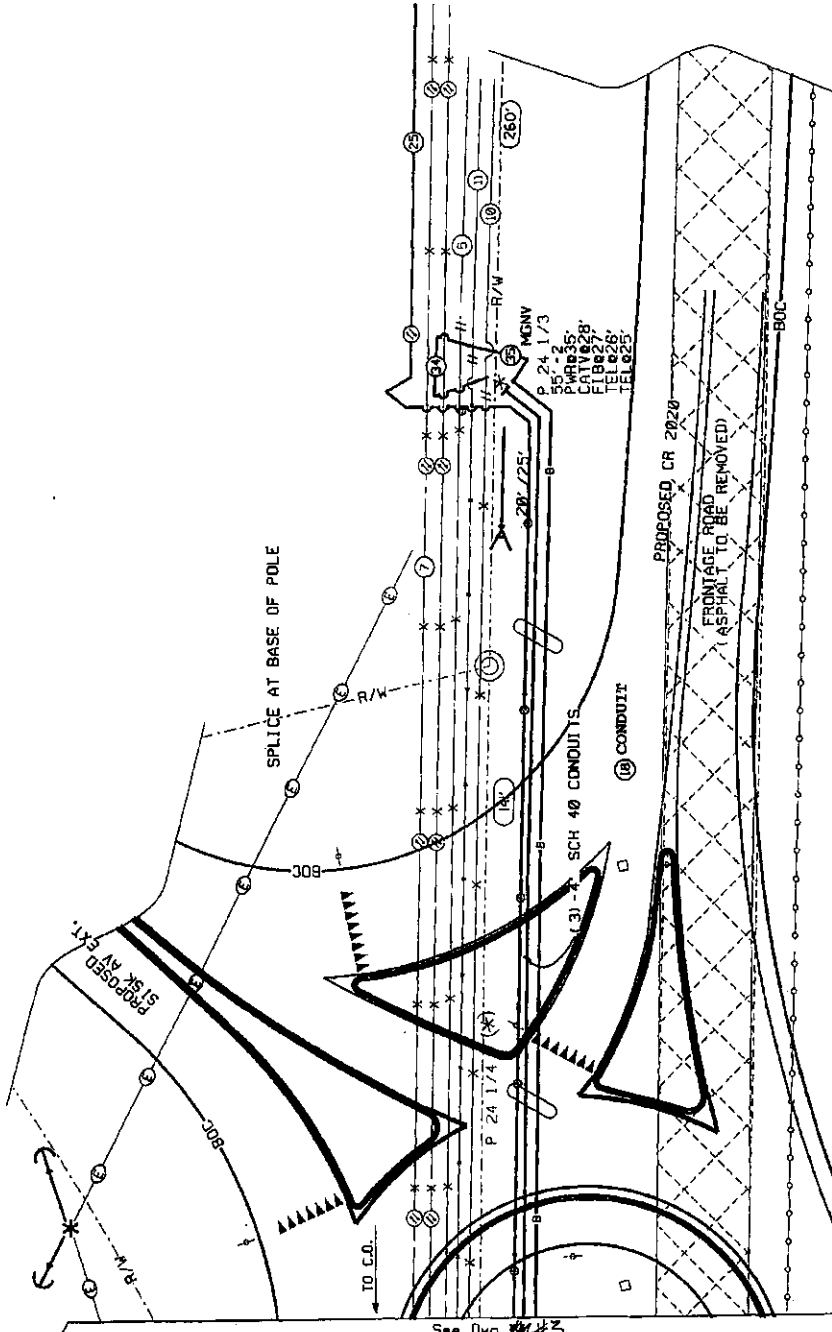
662-236-1491

Authorization:

87X00677B

Page 2 of 4





Dwg. 4 of 4

11/1/2018 8:41:11 AM