


**ORDER: ACCEPT PLANNING COMMISSION'S RECOMMENDATION TO
APPROVE PRELIMINARY AND FINAL COMMERCIAL SITE PLAN
FOR OM RENTALS OFFICE**

Motion was made by David Rikard, duly seconded by Mike Roberts, to accept the Planning Commission's recommendation to approve Preliminary and Final Commercial Site Plan for OM Rentals Office.

The vote on the motion was as follows:

Supervisor Kevin Frye, voted yes
Supervisor Jeff Busby, voted yes
Supervisor David Rikard, voted yes
Supervisor Chad McLarty, voted yes
Supervisor Mike Roberts, voted yes

After the vote, President Busby, declared the motion carried, this the 1st day of May, 2017.



Jeff Busby, President
Board of Supervisors




Sherry Wall, Chancery Clerk

APPENDIX 1B
APPLICATION FOR SITE PLAN APPROVAL PRELIMINARY AND OR FINAL
for
CONDOMINIUM, APARTMENT, COMMERCIAL COMPLEX DEVELOPMENT
LAFAYETTE COUNTY PLANNING COMMISSION

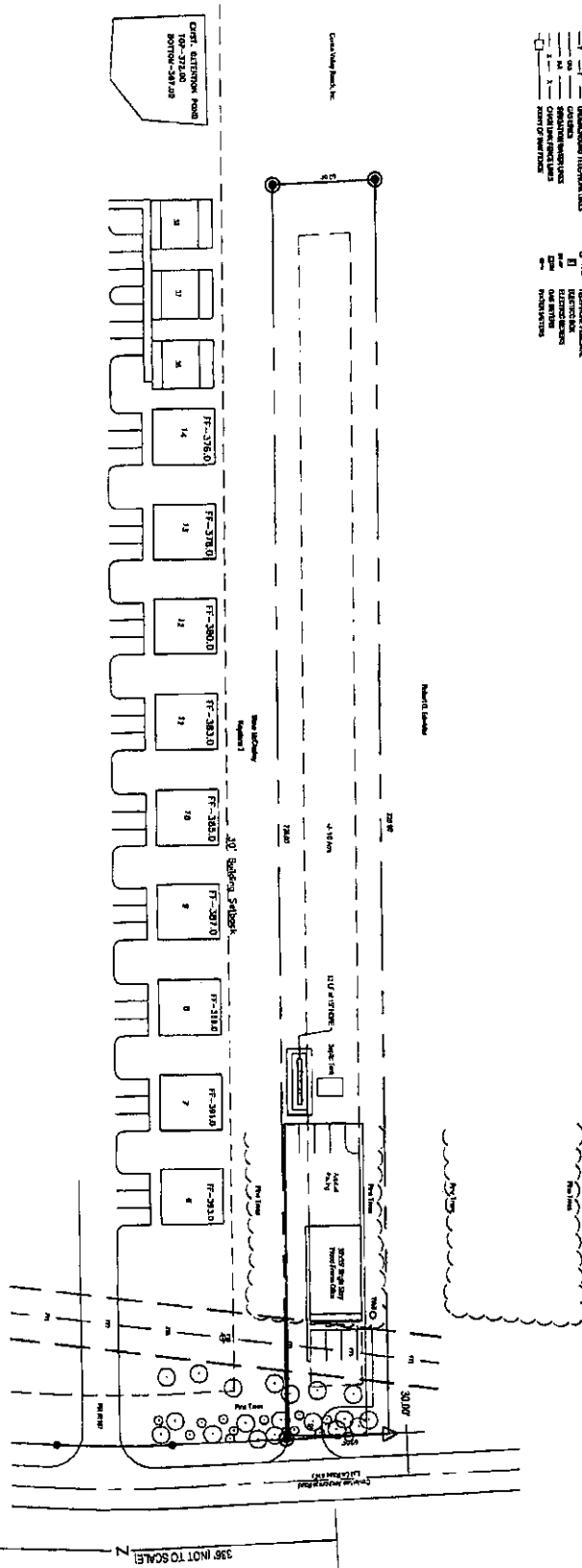
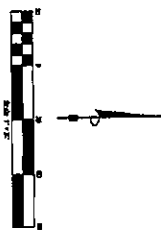
☒ Preliminary

☒ Final

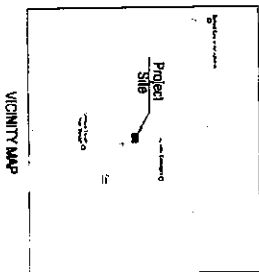
1. NAME OF DEVELOPMENT: TYPE OF PROJECT: <u>OM RENTALS OFFICE</u>		
2. LOCATION: The proposed development is located on the <u>WEST</u> side of <u>Anchorage Road</u> Road and the _____ side of _____ Road, in Section <u>13</u> , Township <u>8 S</u> , and Range <u>4 W</u> .		
3. Are there existing structures on the property? <u>No</u> If so, please list on separate sheet.		
4. Property owner: <u>GOOSE VALLEY Ranch</u> Address: <u>OXFORD, MS</u> Telephone: _____ Fax: _____		
5. Developer: <u>OM RENTALS</u> Address: <u>164 B CYPRESS CIRCLE</u> Telephone: <u>(662) 832-4589</u> Fax: _____		
6. Engineer/Surveyor: <u>WILLIAMS ENGINEERING CONSULTANTS</u> Address: <u>P.O. Box 1197</u> Telephone: <u>662 236-9615</u> Fax: _____		
7. Gross Acreage <u>1.0</u>	8. Number of Lots or Units <u>1</u>	9. Average Frontage <u>60'</u>
10. Are Community or Public Sewers Provided? Yes ___ No <input checked="" type="checkbox"/> By Whom: _____		
11. Is Community or Public Water Provided? Yes ___ No <input checked="" type="checkbox"/> By Whom: _____		
12. Fee: \$150 + \$5 per unit = \$ <u>155</u> Construction inspection Fees per Article VII, Section = \$ _____		
Signature of Owner, Developer, Agent, or Engineer: <div style="text-align: right;">  _____ (Signature) <u>JEFFERY W. WILLIAMS</u> (Printed) <u>4-3-17</u> (Date) </div>		

EXISTING PURPOSES

EXISTING PURPOSES	PROPOSED PURPOSES
1. AGRICULTURE	1. AGRICULTURE
2. ANIMAL HUSBANDRY	2. ANIMAL HUSBANDRY
3. AQUACULTURE	3. AQUACULTURE
4. BARRIERS	4. BARRIERS
5. BARRIERS	5. BARRIERS
6. BARRIERS	6. BARRIERS
7. BARRIERS	7. BARRIERS
8. BARRIERS	8. BARRIERS
9. BARRIERS	9. BARRIERS
10. BARRIERS	10. BARRIERS
11. BARRIERS	11. BARRIERS
12. BARRIERS	12. BARRIERS
13. BARRIERS	13. BARRIERS
14. BARRIERS	14. BARRIERS
15. BARRIERS	15. BARRIERS
16. BARRIERS	16. BARRIERS
17. BARRIERS	17. BARRIERS
18. BARRIERS	18. BARRIERS
19. BARRIERS	19. BARRIERS
20. BARRIERS	20. BARRIERS
21. BARRIERS	21. BARRIERS
22. BARRIERS	22. BARRIERS
23. BARRIERS	23. BARRIERS
24. BARRIERS	24. BARRIERS
25. BARRIERS	25. BARRIERS
26. BARRIERS	26. BARRIERS
27. BARRIERS	27. BARRIERS
28. BARRIERS	28. BARRIERS
29. BARRIERS	29. BARRIERS
30. BARRIERS	30. BARRIERS
31. BARRIERS	31. BARRIERS
32. BARRIERS	32. BARRIERS
33. BARRIERS	33. BARRIERS
34. BARRIERS	34. BARRIERS
35. BARRIERS	35. BARRIERS
36. BARRIERS	36. BARRIERS
37. BARRIERS	37. BARRIERS
38. BARRIERS	38. BARRIERS
39. BARRIERS	39. BARRIERS
40. BARRIERS	40. BARRIERS
41. BARRIERS	41. BARRIERS
42. BARRIERS	42. BARRIERS
43. BARRIERS	43. BARRIERS
44. BARRIERS	44. BARRIERS
45. BARRIERS	45. BARRIERS
46. BARRIERS	46. BARRIERS
47. BARRIERS	47. BARRIERS
48. BARRIERS	48. BARRIERS
49. BARRIERS	49. BARRIERS
50. BARRIERS	50. BARRIERS
51. BARRIERS	51. BARRIERS
52. BARRIERS	52. BARRIERS
53. BARRIERS	53. BARRIERS
54. BARRIERS	54. BARRIERS
55. BARRIERS	55. BARRIERS
56. BARRIERS	56. BARRIERS
57. BARRIERS	57. BARRIERS
58. BARRIERS	58. BARRIERS
59. BARRIERS	59. BARRIERS
60. BARRIERS	60. BARRIERS
61. BARRIERS	61. BARRIERS
62. BARRIERS	62. BARRIERS
63. BARRIERS	63. BARRIERS
64. BARRIERS	64. BARRIERS
65. BARRIERS	65. BARRIERS
66. BARRIERS	66. BARRIERS
67. BARRIERS	67. BARRIERS
68. BARRIERS	68. BARRIERS
69. BARRIERS	69. BARRIERS
70. BARRIERS	70. BARRIERS
71. BARRIERS	71. BARRIERS
72. BARRIERS	72. BARRIERS
73. BARRIERS	73. BARRIERS
74. BARRIERS	74. BARRIERS
75. BARRIERS	75. BARRIERS
76. BARRIERS	76. BARRIERS
77. BARRIERS	77. BARRIERS
78. BARRIERS	78. BARRIERS
79. BARRIERS	79. BARRIERS
80. BARRIERS	80. BARRIERS
81. BARRIERS	81. BARRIERS
82. BARRIERS	82. BARRIERS
83. BARRIERS	83. BARRIERS
84. BARRIERS	84. BARRIERS
85. BARRIERS	85. BARRIERS
86. BARRIERS	86. BARRIERS
87. BARRIERS	87. BARRIERS
88. BARRIERS	88. BARRIERS
89. BARRIERS	89. BARRIERS
90. BARRIERS	90. BARRIERS
91. BARRIERS	91. BARRIERS
92. BARRIERS	92. BARRIERS
93. BARRIERS	93. BARRIERS
94. BARRIERS	94. BARRIERS
95. BARRIERS	95. BARRIERS
96. BARRIERS	96. BARRIERS
97. BARRIERS	97. BARRIERS
98. BARRIERS	98. BARRIERS
99. BARRIERS	99. BARRIERS
100. BARRIERS	100. BARRIERS



Williams Engineering Consultants, Inc.
Professional Engineers
Professional Land Surveyors



VICINITY MAP

Site Plan For:
OM RENTALS OFFICE
Anchorage Road - LC Road # 149
Lafayette County, Mississippi



WILLIAMS ENGINEERING CONSULTANTS, INC.
Professional Engineers Professional Land Surveyors

10000 W. Highway 100, Suite 100
Lafayette, Mississippi 39307
Phone: (601) 781-1000
Fax: (601) 781-1001
Email: info@williams-engineering.com

LAYOUT

1