

**ORDER: APPROVE ORDER ESTABLISHING STATE AID PROJECT  
SAP36(18)S**


Motion was made by Jeff Busby, duly seconded by Robert Blackmon, to approve order establishing State Aid project SAP36(18)S.

The vote on the motion was as follows:

Supervisor Mike Pickens, voted yes  
Supervisor Jeff Busby, voted yes  
Supervisor Robert Blackmon, voted yes  
Supervisor Chad McLarty, voted yes  
Supervisor Mike Roberts, voted yes

After the vote, President Busby, declared the motion carried, this the 15th day of December, 2014.

  
\_\_\_\_\_  
Jeff Busby, President  
Board of Supervisors

  
\_\_\_\_\_  
Sherry Wall, Chancery Clerk

**ORDER OF BOARD OF SUPERVISORS LAFAYETTE COUNTY,  
SETTING FORTH PROPOSED STATE AID PROJECTS FOR  
PERIOD JANUARY 1, 2012 THROUGH DECEMBER 31, 2015**

Pursuant to the provisions of Senate Bill No. 1 of the Extraordinary Session of 1949 and as subsequently amended, herein after referred to as said Act, We, the undersigned members of the Board of Supervisors of LAFAYETTE County, hereby order that the proposed project(s) listed herein constitute the State Aid Program for LAFAYETTE County for the period JANUARY 1, 2012 through DECEMBER 31, 2015.

In support of this order, the Board certifies and agrees that:

1. The State Aid System in said County has been designated by the Board and approved by the State Aid Engineer, as required by said Act.
2. The Board has employed a Registered Professional Engineer as County Engineer, who will employ such other competent technical assistant(s), as required, to properly supervise and inspect the work in compliance with the Rules and Regulations of the State Aid Engineer, all as required in said Act.
3. This program, which has been prepared by the County Engineer and approved by this Board, is herewith submitted to the State Aid Engineer for approval.
4. The Board will comply with all applicable Laws, Rules and Regulations in the acquisition of rights-of-way and will maintain the acquired rights-of-way for said project(s) to keep the same free of encroachments such as buildings, fences or any other obstructions. The Board designates LARRY BRITT as its right-of-way acquisition agent for the project(s) herein. The agent's address and phone number is P.O. BOX 308, OXFORD, MS 38655, PHONE 662.234.1763
5. Counties receiving \$500,000 or more in Federal funds from all projects constructed or being constructed in a Federal Fiscal Year (October 1 - September 30), must have a single audit conducted in accordance with OMB circular A-133.
6. The Board herein affirms its acceptance of the Office of State Aid Road Construction's policy for the accommodation of utilities as stated in S.O.P. No. SA II-2-8 and agrees to coordinate utility facility installation and/or adjustment in a timely manner so as not to impede project development.
7. The Board will maintain the project(s), after completion, in a regular and satisfactory manner subject to the approval of the State Aid Engineer, all as required in said Act.
8. The State Aid Engineer is authorized to effect such transfer of funds as are necessary to pay engineering costs on the project(s), as authorized by Mississippi Code 1972, Section 65-9-15, and in accordance with the Rules and Regulations promulgated by the State Aid Engineer, dated July 1, 2005.
9. The State Aid Engineer is authorized to effect such transfer of funds as are necessary to pay testing expenses incurred PRIOR to the award of Contract on any project(s) included in this program. In the event the Board cancels or withdraws any project(s) included in this program, the Board hereby agrees to reimburse its State Aid fund for testing charges incurred.

Program for LAFAYETTE County

PROJECT PRIORITY NO. \_\_\_\_\_

1. Project No. \_\_\_\_\_
2. Name of Road: CR 202
3. Design Classification: (check one) Rural ☒ Urban \_\_\_\_\_ (check one) Collector \_\_\_\_\_ Local ☒
4. Federal Route Number \_\_\_\_\_
5. Termini of Project: BEGIN AT THE S.O.P. ALONG CR 202 LOCATED APPROXIMATELY 0.95 MILES EAST OF CR 208 LOCATED IN SECTION 34, T7S, R2W IN LAFAYETTE COUNTY, MS AND THEN ALONG CR 102 FOR APPROXIMATELY 1.5 MILES TO THE E.O.P. LOCATED IN SECTION 26, T7S, R2W
6. Length of Project: 1.500 Miles
7. Character of Work (Show Alternates if Applicable): Base Repair, Leveling, Microseal, Striping
8. Signage

9. Design Data:
  - a. Traffic Count: How Determined: Estimated  
Current ADT: 250 VPD: Design Year ADT: 276 VPD: % Trucks: 5  
Traffic Count Required: Yes \_\_\_\_\_ No ☒ (Attach Supplemental Sheet)
  - b. Terrain Level: ☒ Rolling \_\_\_\_\_ Design Speed: 40 MPH
  - c. ROW: Existing: 100 Ft. Proposed: 100 Ft.
  - d. Proposed Roadway Crown Width: 30 Ft.
  - e. Surface Type & Width: Existing: DEBT 20.5 Ft.  
Proposed: MICROSEAL 20.5 Ft.
10. Bridges:
  - a. Str. No. SA36-025 Suff. Rtg. 100.0 Capacity HS-20  
Remain in Place: Yes ☒ No \_\_\_\_\_ Existing Proposed Width 24 Ft.
  - b. Str. No. \_\_\_\_\_ Suff. Rtg. \_\_\_\_\_ Capacity \_\_\_\_\_  
Remain in Place: Yes \_\_\_\_\_ No \_\_\_\_\_ Existing Proposed Width \_\_\_\_\_ Ft.
  - c. Str. No. \_\_\_\_\_ Suff. Rtg. \_\_\_\_\_ Capacity \_\_\_\_\_  
Remain in Place: Yes \_\_\_\_\_ No \_\_\_\_\_ Existing Proposed Width \_\_\_\_\_ Ft.
  - d. Str. No. \_\_\_\_\_ Suff. Rtg. \_\_\_\_\_ Capacity \_\_\_\_\_  
Remain in Place: Yes \_\_\_\_\_ No \_\_\_\_\_ Existing Proposed Width \_\_\_\_\_ Ft.
  - e. Str. No. \_\_\_\_\_ Suff. Rtg. \_\_\_\_\_ Capacity \_\_\_\_\_  
Remain in Place: Yes \_\_\_\_\_ No \_\_\_\_\_ Existing Proposed Width \_\_\_\_\_ Ft.
11. Estimated Construction Cost of Project (Including Contingencies): \$ 66,964.00
  - a. STP Funds Requested ( \_\_\_\_\_ %) \$ \_\_\_\_\_
  - b. BR Funds Requested ( \_\_\_\_\_ %) \$ \_\_\_\_\_
  - c. SA Funds Requested ( 100 %) \$ 66,964
  - d. LSBP Funds ( \_\_\_\_\_ %) \$ \_\_\_\_\_
  - e. \_\_\_\_\_ Funds \$ \_\_\_\_\_
12. Engineering Cost ( 12 %) (Constr. Cost Less Contingencies): \$ 8,036.00
  - a. State Aid Funds Requested \$ 8,036.00
  - b. County Funds Contributed \$ \_\_\_\_\_
  - c. LSBP Funds Contributed \$ \_\_\_\_\_
  - d. \_\_\_\_\_ Funds Contributed \$ \_\_\_\_\_
13. Total Estimated Cost of Project \$ 75,000.00
14. Construction will be by: Contract ☒ County Forces \_\_\_\_\_

Use Supplemental Sheet and/or maps if needed to provide complete data.

FOR STATE AID USE ONLY:

Preliminary Review	_____	Date
Recommend Approval	_____ Dist. Engr.	Date
Approved	_____ State Aid Engr.	Date
Letter To Bd	_____ Dist. Engr.	Date
Funds Record	_____ Auditor	Date
Programmed	_____	Date

Program for LAFAYETTE County

BOARD OF SUPERVISORS

Walter C. [Signature] County

[Signature] Supervisor, District I

Jeffrey [Signature] Supervisor, District II

Paul [Signature] Supervisor, District III


[Signature] Supervisor, District IV

[Signature] Supervisor, District V

Prepared by: [Signature] County Engineer

STATE OF MISSISSIPPI  
COUNTY OF LAFAYETTE

This is to certify that the foregoing is a true and correct copy of an order passed by the Board of Supervisors of LAFAYETTE County, Mississippi, entered into the minutes of the said Board of Supervisors, November 14, 1974, at a meeting held on the 12 day of December, 1974.



[Signature]  
Clerk of Board of Supervisors of  
LAFAYETTE County, Mississippi

**OFFICE OF STATE AID ROAD CONSTRUCTION  
MISSISSIPPI DEPARTMENT OF TRANSPORTATION  
JACKSON, MISSISSIPPI**

DATA TO BE SUBMITTED WITH ALL PROJECT PROGRAMS

Project Number \_\_\_\_\_ County LAFAYETTE Date \_\_\_\_\_

Road Connections at each End of Project  
 \_\_\_\_\_ WEST End Surf. Type ASPHALT Surf. Width 20.5 Rdwy. Width 30  
 (South or West)  
 \_\_\_\_\_ EAST End Surf. Type ASPHALT Surf. Width 20.5 Rdwy. Width 30  
 (North or East)

Railroad Grade Crossing Data

Is there an existing Railroad Grade Crossing? Yes \_\_\_\_\_ No ☒

Name of Railroad \_\_\_\_\_

Existing Protection \_\_\_\_\_

Proposed Protection \_\_\_\_\_

Existing and/or Proposed Facilities Effecting Route

SCHOOLS YES \_\_\_\_\_ NO ☒ ON ROUTE \_\_\_\_\_ OFF ROUTE \_\_\_\_\_  
 INDUSTRY YES \_\_\_\_\_ NO ☒ ON ROUTE \_\_\_\_\_ OFF ROUTE \_\_\_\_\_

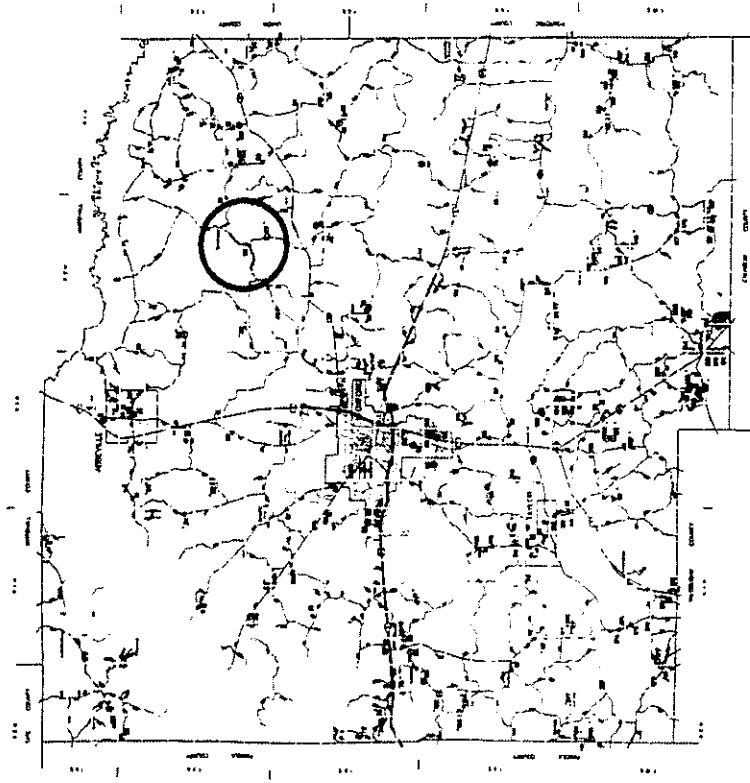
TYPE OF INDUSTRY: \_\_\_\_\_  
 \_\_\_\_\_

OTHER DESIGN CONSIDERATIONS: \_\_\_\_\_  
 \_\_\_\_\_  
 \_\_\_\_\_

UTILITY COMPANIES TO BE AFFECTED BY PROJECT

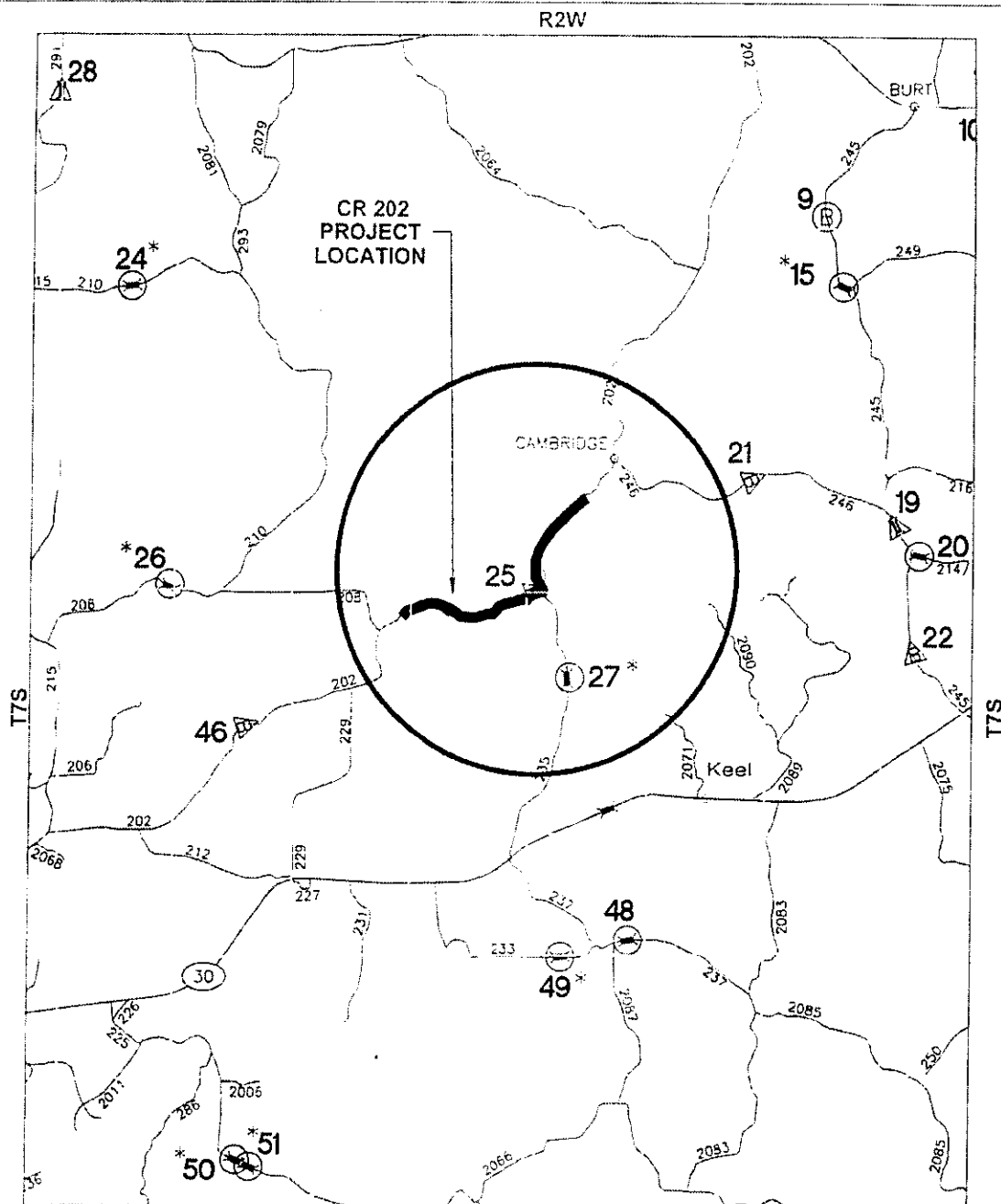
NAME	STREET OR P.O. BOX ADDRESS	CITY

Signed \_\_\_\_\_  
 County Engineer



VICINITY MAP  
ROAD MAINTENANCE REPAIRS  
LAFAYETTE COUNTY, MISSISSIPPI

ELLIOTT & BRITT ENGINEERING, P.A. SCL. NO. 14146 BOULEVARD OSAGE, MISSISSIPPI	DRAWN BY: J E C	REVISION:
	CHECKED BY: J E C	NUMBER: 1 OF 2
	APPR. BY: J E C	
	DATE: 11.26.14	



<b>ELLIOTT BRITT</b> ENGINEERING, P. A.  <small>1010 N. LAMAR BOULEVARD OXFORD, MISSISSIPPI</small>	DRAWN BY: J E C	<b>CR 202 ROAD MAINTENANCE</b> LAFAYETTE COUNTY, MS	
	CHECKED BY: J E C		
	APPR. BY: J E C	REVISION:	NUMBER: 2 OF 2
	DATE: 11.26.14		